

NO UMR WORK THIS SHEET

NUMBERED NOTES ARE PROPOSED MAKE READY WORK ITEMS TO ESTABLISH POLE ATTACHMENT HEIGHTS AND SPACING AND ROADWAY/DRIVEWAY CLEARANCES WHICH ARE IN COMPLIANCE WITH THE NATIONAL ELECTRIC SAFETY CODES (NESC).

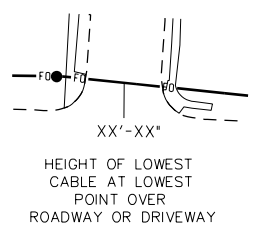
NOTES WITHOUT NUMBERS ARE OBSERVATIONS MADE DURING FIELD WORK AND ACTION BY UTILITY COMPANIES THAT MAY BE TAKEN AT THEIR DISCRETION, BUT WILL NOT BE PAID FOR BY THIS PROJECT.

ALL NEW FOC TO BE OVERLASHED TO EXISTING NCDOT UNLESS OTHERWISE INDICATED BY UTILITY TREE OR NOTE

ATTACHMENTS ARE ON THE FRONT SIDE (FS) OF POLE, UNLESS OTHERWISE NOTED


EXISTING ATTACHMENT HEIGHT	UTILITY	EXISTING DIMENSION BETWEEN CABLES
XX'-XX"	XXXXXX	XX"
XX'-XX"	XXXXXX	XX"
XX'-XX"	XXXXXX	XX"
XX'-XX"	XXXXXX	XX"

KEY



- | | |
|--------|---|
| AT&T | AT&T |
| CATV | Cable Television (Spectrum) |
| CCTV | Closed-Circuit Television |
| CLINK | Century Link |
| COUNTY | Wake County |
| DUKE | Duke Energy |
| NCDOT | North Carolina Department of Transportation |
| PNG | Piedmont Natural Gas |
| SP | Signal Pole (NCDOT) |
| TOWN | Town of Fuquay-Varina |
| UNK | Unknown Utility Owner |
| VZN | Verizon |

ATKINS 1616 EAST MILLBROOK ROAD, SUITE 160
RALEIGH, NORTH CAROLINA 27609
(919) 876-6888 NCBES #F-0326



**Fuquay-Varina Signal System
Utility Make Ready Plans**

Division 5	Wake County	Fuquay-Varina
PLAN DATE: April 2022	REVIEWED BY: AM Encarnacion	
PREPARED BY: JT Stiff	REVIEWED BY: MB Toth	
REVISIONS	INIT.	DATE

MATCHLINE - SHEET UMR-75

SR 5056 (N. Judd Parkway NE)

DUKE-B464BH

05-2420

SR 5056 (N. Judd Pa)

MAST ARM
20'-0"
CATV
16'-8"

NCDOT & DGUY PROP	31'-0"	NEUT (BS) & SEC	1"
	30'-11"	TFMR	4"
	30'-7"	PWRRSR 1	12"
	29'-7"	PWRRSR 2	56"
	26'-3"		
	24'-11"	CATV (BS)	

DUKE-B463BH

25'-6"	NEUT & DGUY	
22'-1"	CATV & DGUY	4"

1. DUKE REPLACE WITH 5' TALLER POLE (50')
2. NCDOT & DGUY ATTACH 40" BELOW NEUT
3. CATV & DGUY TRANSFER AND ATTACH 52" BELOW NEUT TO MAINTAIN 18' CLEARANCE OVER STEWART STREET

1. CATV & DGUY LOWER TO 52" BELOW NEUT (BS) & SEC (21'-7")

NCDOT PROP	25'-11"	NEUT (BS) & SEC	1"
	25'-10"	TFMR	39"
	22'-7"	CATV & DGUY	27"
	20'-4"	CATVRSR	

DUKE-B462BH

MATCHLINE - SHEET UMR-77

NUMBERED NOTES ARE PROPOSED MAKE READY WORK ITEMS TO ESTABLISH POLE ATTACHMENT HEIGHTS AND SPACING AND ROADWAY/DRIVEWAY CLEARANCES WHICH ARE IN COMPLIANCE WITH THE NATIONAL ELECTRIC SAFETY CODES (NESC).

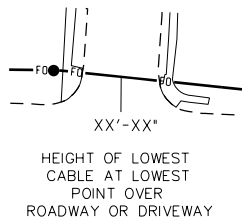
NOTES WITHOUT NUMBERS ARE OBSERVATIONS MADE DURING FIELD WORK AND ACTION BY UTILITY COMPANIES THAT MAY BE TAKEN AT THEIR DISCRETION, BUT WILL NOT BE PAID FOR BY THIS PROJECT.

ALL NEW FOC TO BE OVERLASHED TO EXISTING NCDOT UNLESS OTHERWISE INDICATED BY UTILITY TREE OR NOTE

ATTACHMENTS ARE ON THE FRONT SIDE (FS) OF POLE, UNLESS OTHERWISE NOTED


EXISTING ATTACHMENT HEIGHT	UTILITY	EXISTING DIMENSION BETWEEN CABLES
XX'-XX"	XXXXXX	XX"
XX'-XX"	XXXXXX	XX"
XX'-XX"	XXXXXX	XX"
XX'-XX"	XXXXXX	XX"

KEY



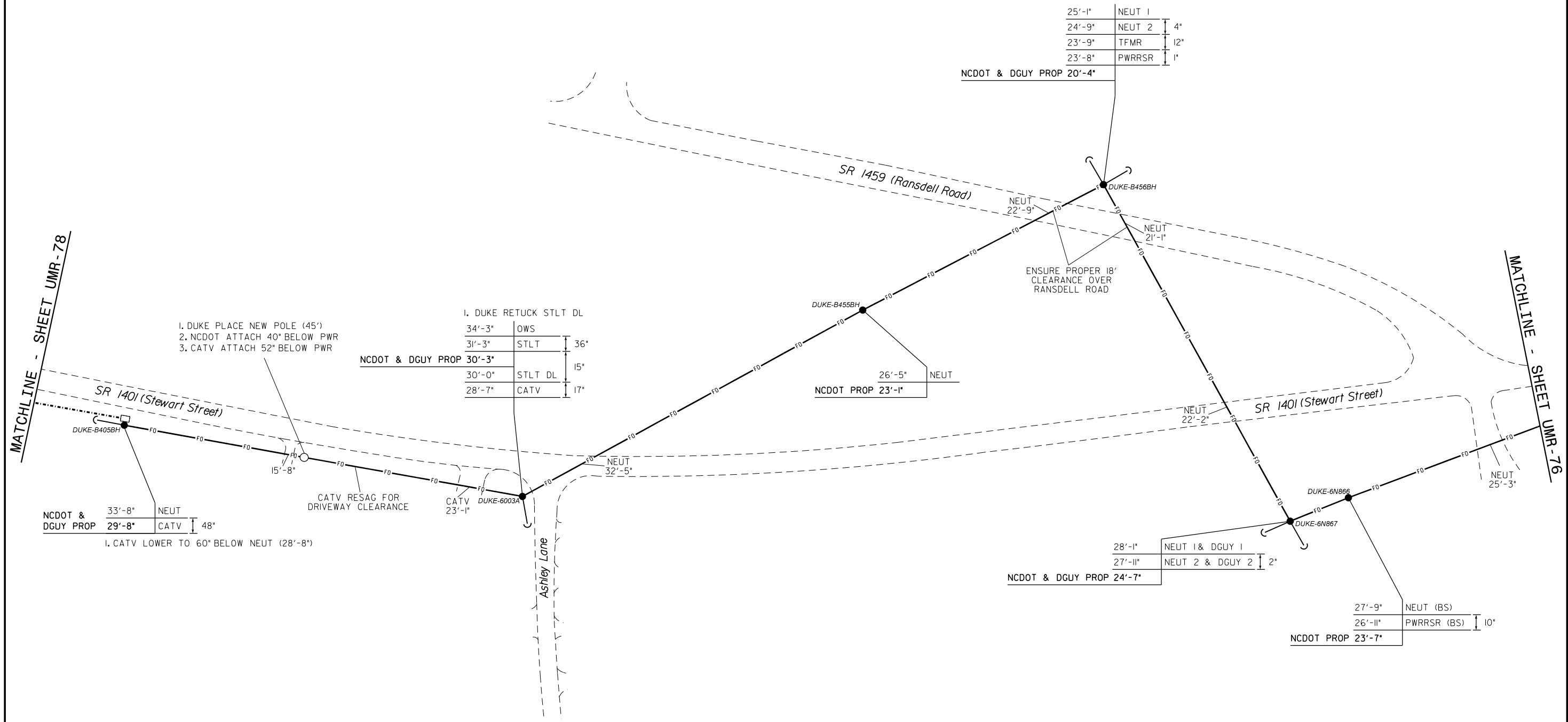
- | | |
|--------|---|
| AT&T | AT&T |
| CATV | Cable Television (Spectrum) |
| CCTV | Closed-Circuit Television |
| CLINK | Century Link |
| COUNTY | Wake County |
| DUKE | Duke Energy |
| NCDOT | North Carolina Department of Transportation |
| PNG | Piedmont Natural Gas |
| SP | Signal Pole (NCDOT) |
| TOWN | Town of Fuquay-Varina |
| UNK | Unknown Utility Owner |
| VZN | Verizon |

ATKINS 1616 EAST MILLBROOK ROAD, SUITE 160
RALEIGH, NORTH CAROLINA 27609
(919) 876-6888 NCBEES #F-0326



**Fuquay-Varina Signal System
Utility Make Ready Plans**

Division 5	Wake County	Fuquay-Varina
PLAN DATE: April 2022	REVIEWED BY: AM Encarnacion	
PREPARED BY: JT Stiff	REVIEWED BY: MB Toth	
REVISIONS	INIT.	DATE



- DUKE PLACE NEW POLE (45')
- NCDOT ATTACH 40" BELOW PWR
- CATV ATTACH 52" BELOW PWR

I. DUKE RETUCK STLT DL	
34'-3"	OWS
31'-3"	STLT
30'-0"	STLT DL
28'-7"	CATV

NCDOT & DGUY PROP 30'-3"

NCDOT & DGUY PROP	33'-8"	NEUT
	29'-8"	CATV

I. CATV LOWER TO 60" BELOW NEUT (28'-8")

CATV RESAG FOR DRIVEWAY CLEARANCE

CATV 23'-1"

DUKE-6003A

25'-1"	NEUT 1	
24'-9"	NEUT 2	4"
23'-9"	TFMR	12"
23'-8"	PWRRSR	1"

NCDOT & DGUY PROP 20'-4"

ENSURE PROPER 18' CLEARANCE OVER RANDELL ROAD

28'-1"	NEUT 1 & DGUY 1
27'-11"	NEUT 2 & DGUY 2

NCDOT & DGUY PROP 24'-7"

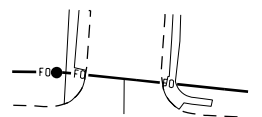
27'-9"	NEUT (BS)
26'-11"	PWRRSR (BS)

NCDOT PROP 23'-7"

ATTACHMENTS ARE ON THE FRONT SIDE (FS) OF POLE, UNLESS OTHERWISE NOTED

EXISTING ATTACHMENT HEIGHT	UTILITY	EXISTING DIMENSION BETWEEN CABLES
XX'-XX"	XXXXXX	XX"
XX'-XX"	XXXXXX	XX"
XX'-XX"	XXXXXX	XX"
XX'-XX"	XXXXXX	XX"

KEY



HEIGHT OF LOWEST CABLE AT LOWEST POINT OVER ROADWAY OR DRIVEWAY

- | | |
|--------|---|
| AT&T | AT&T |
| CATV | Cable Television (Spectrum) |
| CCTV | Closed-Circuit Television |
| CLINK | Century Link |
| COUNTY | Wake County |
| DUKE | Duke Energy |
| NCDOT | North Carolina Department of Transportation |
| PNG | Piedmont Natural Gas |
| SP | Signal Pole (NCDOT) |
| TOWN | Town of Fuquay-Varina |
| UNK | Unknown Utility Owner |
| VZN | Verizon |


NUMBERED NOTES ARE PROPOSED MAKE READY WORK ITEMS TO ESTABLISH POLE ATTACHMENT HEIGHTS AND SPACING AND ROADWAY/DRIVEWAY CLEARANCES WHICH ARE IN COMPLIANCE WITH THE NATIONAL ELECTRIC SAFETY CODES (NESC).

NOTES WITHOUT NUMBERS ARE OBSERVATIONS MADE DURING FIELD WORK AND ACTION BY UTILITY COMPANIES THAT MAY BE TAKEN AT THEIR DISCRETION, BUT WILL NOT BE PAID FOR BY THIS PROJECT.

ALL NEW FOC TO BE OVERLASHED TO EXISTING NCDOT UNLESS OTHERWISE INDICATED BY UTILITY TREE OR NOTE

ATKINS

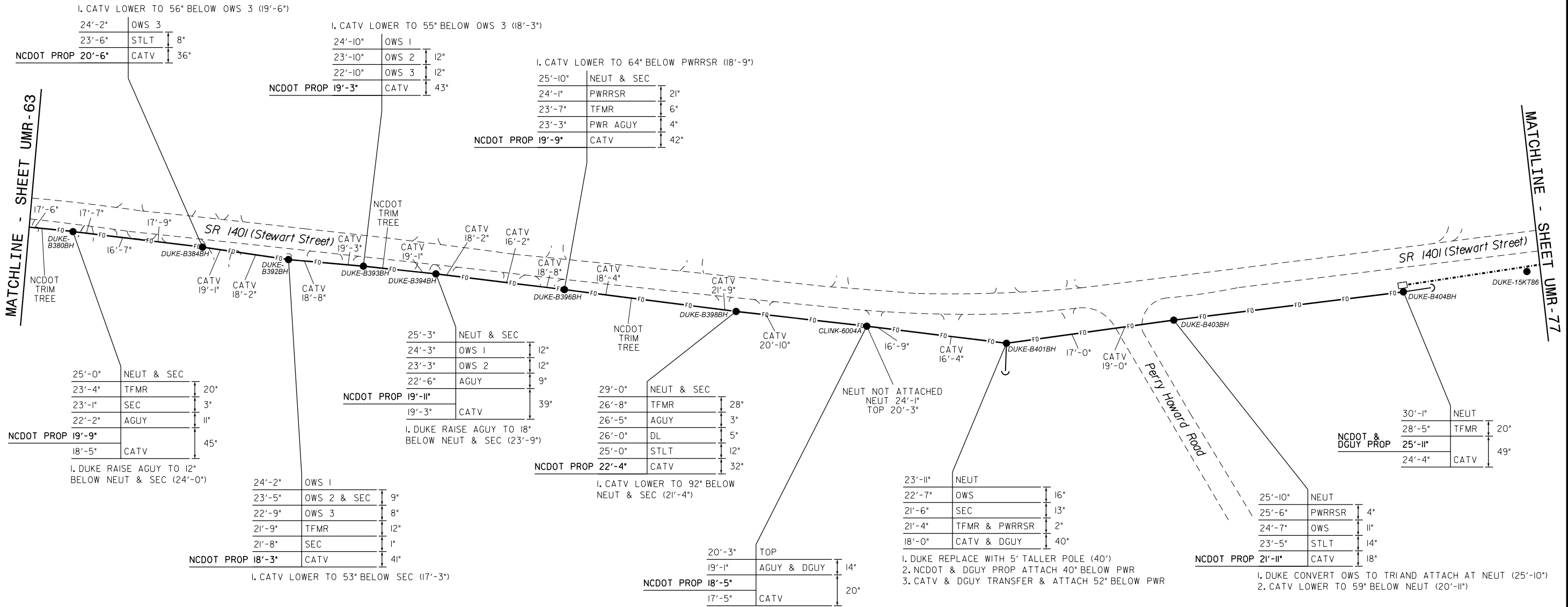
1616 EAST MILLBROOK ROAD, SUITE 160
RALEIGH, NORTH CAROLINA 27609
(919) 876-6888 NCBEES #F-0326



Fuquay-Varina Signal System
Utility Make Ready Plans

Division 5	Wake County	Fuquay-Varina
PLAN DATE:	April 2022	REVIEWED BY: AM Encarnacion
PREPARED BY:	JT Stiff	REVIEWED BY: MB Toth
REVISIONS	INIT.	DATE

01-AUG-2022 12:10 P:\77\505036343_wor\atkins.com\ATK\N\01\Documents\Roads and Bridges\Projects\100063268 Fuquay Varina\Task 10_UMR\UMR-077.dgn STIF-665 At LUS91085

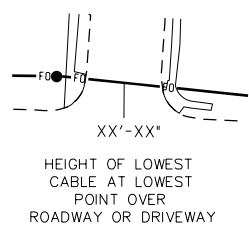


01-AUG-2022 12:10 P:\77\3505036343_wor\atkins.com\ATKIN\N01\Documents\Roads and Bridges\Projects\10063268 Fuquay Var\Ina\Task 10_UMR\UMR-078.dgn STIF-4685 At_LUS911085

ATTACHMENTS ARE ON THE FRONT SIDE (FS) OF POLE, UNLESS OTHERWISE NOTED

EXISTING ATTACHMENT HEIGHT	UTILITY	EXISTING DIMENSION BETWEEN CABLES
XX'-XX"	XXXXXX	XX"
XX'-XX"	XXXXXX	XX"
XX'-XX"	XXXXXX	XX"
XX'-XX"	XXXXXX	XX"

KEY



- | | |
|--------|---|
| AT&T | AT&T |
| CATV | Cable Television (Spectrum) |
| CCTV | Closed-Circuit Television |
| CLINK | Century Link |
| COUNTY | Wake County |
| DUKE | Duke Energy |
| NCDOT | North Carolina Department of Transportation |
| PNG | Piedmont Natural Gas |
| SP | Signal Pole (NCDOT) |
| TOWN | Town of Fuquay-Varina |
| UNK | Unknown Utility Owner |
| VZN | Verizon |

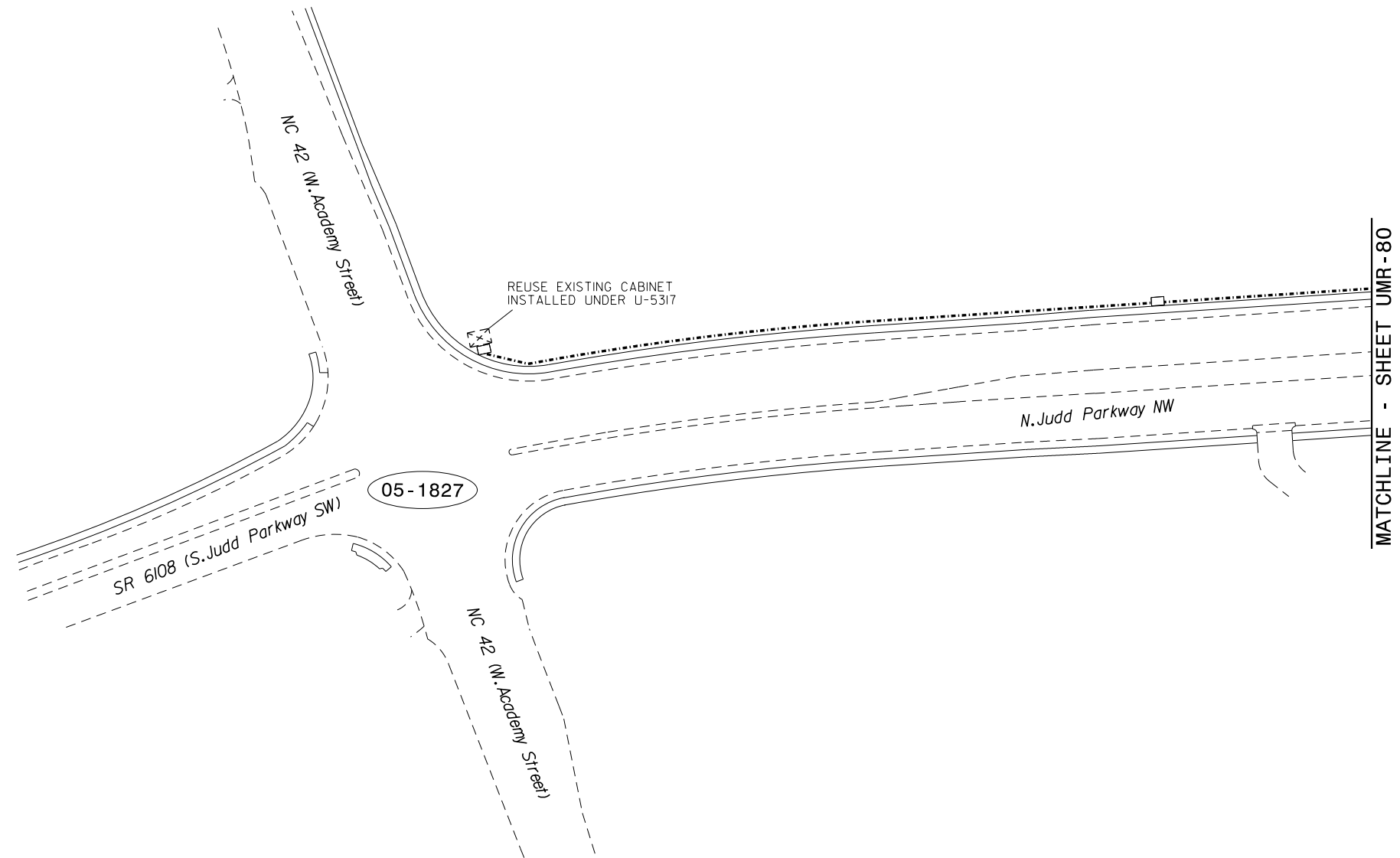
NUMBERED NOTES ARE PROPOSED MAKE READY WORK ITEMS TO ESTABLISH POLE ATTACHMENT HEIGHTS AND SPACING AND ROADWAY/DRIVEWAY CLEARANCES WHICH ARE IN COMPLIANCE WITH THE NATIONAL ELECTRIC SAFETY CODES (NESC).

NOTES WITHOUT NUMBERS ARE OBSERVATIONS MADE DURING FIELD WORK AND ACTION BY UTILITY COMPANIES THAT MAY BE TAKEN AT THEIR DISCRETION, BUT WILL NOT BE PAID FOR BY THIS PROJECT.

ALL NEW FOC TO BE OVERLASHED TO EXISTING NCDOT UNLESS OTHERWISE INDICATED BY UTILITY TREE OR NOTE

ATKINS 1616 EAST MILLBROOK ROAD, SUITE 160
RALEIGH, NORTH CAROLINA 27609
(919) 876-8888 NCBES #F-0326

	Fuquay-Varina Signal System Utility Make Ready Plans	
	Division 5 Wake County Fuquay-Varina PLAN DATE: April 2022 PREPARED BY: JT Stiff	REVIEWED BY: AM Encarnacion REVIEWED BY: MB Toth
750 Greenfield Parkway, Garner, NC 27529 SCALE 0 50 1"=50'	REVISIONS INIT. DATE	CADD Filename: UMR-078.dgn



NO UMR WORK THIS SHEET

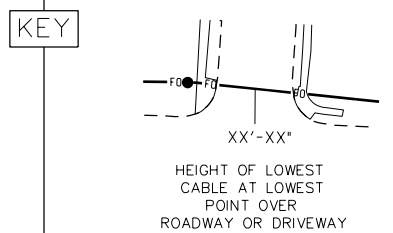
NUMBERED NOTES ARE PROPOSED MAKE READY WORK ITEMS TO ESTABLISH POLE ATTACHMENT HEIGHTS AND SPACING AND ROADWAY/DRIVEWAY CLEARANCES WHICH ARE IN COMPLIANCE WITH THE NATIONAL ELECTRIC SAFETY CODES (NESC).

NOTES WITHOUT NUMBERS ARE OBSERVATIONS MADE DURING FIELD WORK AND ACTION BY UTILITY COMPANIES THAT MAY BE TAKEN AT THEIR DISCRETION, BUT WILL NOT BE PAID FOR BY THIS PROJECT.

ALL NEW FOC TO BE OVERLASHED TO EXISTING NCDOT UNLESS OTHERWISE INDICATED BY UTILITY TREE OR NOTE

ATTACHMENTS ARE ON THE FRONT SIDE (FS) OF POLE, UNLESS OTHERWISE NOTED

EXISTING ATTACHMENT HEIGHT	UTILITY	EXISTING DIMENSION BETWEEN CABLES
XX'-XX"	XXXXXX	XX"
XX'-XX"	XXXXXX	XX"
XX'-XX"	XXXXXX	XX"
XX'-XX"	XXXXXX	XX"



- | | |
|--------|---|
| AT&T | AT&T |
| CATV | Cable Television (Spectrum) |
| CCTV | Closed-Circuit Television |
| CLINK | Century Link |
| COUNTY | Wake County |
| DUKE | Duke Energy |
| NCDOT | North Carolina Department of Transportation |
| PNG | Piedmont Natural Gas |
| SP | Signal Pole (NCDOT) |
| TOWN | Town of Fuquay-Varina |
| UNK | Unknown Utility Owner |
| VZN | Verizon |

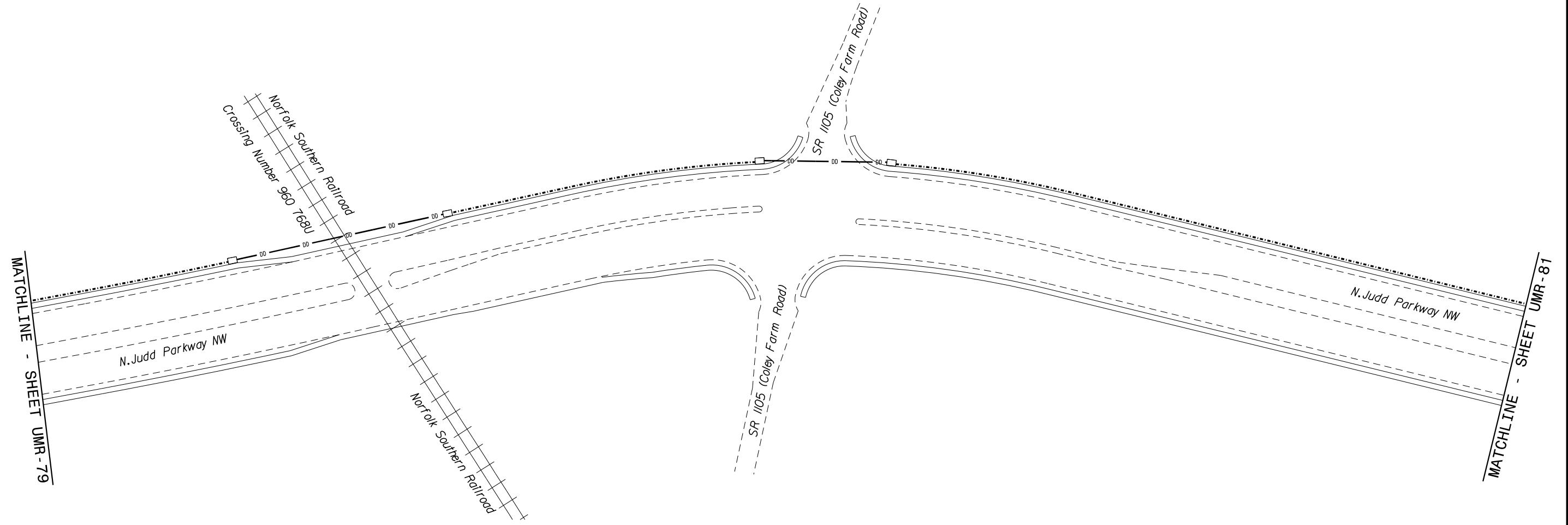
ATKINS 1616 EAST MILLBROOK ROAD, SUITE 160
RALEIGH, NORTH CAROLINA 27609
(919) 876-6888 NCBES #F-0326

Prepared for the Offices of:

750 Greenfield Parkway, Garner, NC 27529

Fuquay-Varina Signal System Utility Make Ready Plans	
Division 5	Wake County
PLAN DATE: April 2022	REVIEWED BY: AM Encarnacion
PREPARED BY: JT Stiff	REVIEWED BY: MB Toth
REVISIONS	INIT. DATE

01-AUG-2022 12:10 P:\77\350505343_wor\atkins.com\ATK\N\N01\Documents\Roads and Bridges\Projects\100063268 Fuquay Varina\Task 10_UMR\UMR-079.dgn STIF-665 At LUS91085



NO UMR WORK THIS SHEET

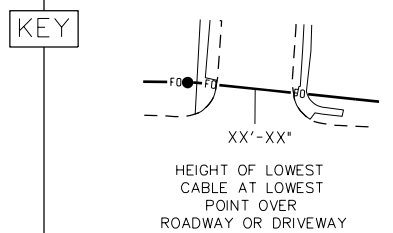
NUMBERED NOTES ARE PROPOSED MAKE READY WORK ITEMS TO ESTABLISH POLE ATTACHMENT HEIGHTS AND SPACING AND ROADWAY/DRIVEWAY CLEARANCES WHICH ARE IN COMPLIANCE WITH THE NATIONAL ELECTRIC SAFETY CODES (NESC).

NOTES WITHOUT NUMBERS ARE OBSERVATIONS MADE DURING FIELD WORK AND ACTION BY UTILITY COMPANIES THAT MAY BE TAKEN AT THEIR DISCRETION, BUT WILL NOT BE PAID FOR BY THIS PROJECT.

ALL NEW FOC TO BE OVERLASHED TO EXISTING NCDOT UNLESS OTHERWISE INDICATED BY UTILITY TREE OR NOTE

ATTACHMENTS ARE ON THE FRONT SIDE (FS) OF POLE, UNLESS OTHERWISE NOTED

EXISTING ATTACHMENT HEIGHT	UTILITY	EXISTING DIMENSION BETWEEN CABLES
XX'-XX"	XXXXXX	XX"
XX'-XX"	XXXXXX	XX"
XX'-XX"	XXXXXX	XX"
XX'-XX"	XXXXXX	XX"



- | | |
|--------|---|
| AT&T | AT&T |
| CATV | Cable Television (Spectrum) |
| CCTV | Closed-Circuit Television |
| CLINK | Century Link |
| COUNTY | Wake County |
| DUKE | Duke Energy |
| NCDOT | North Carolina Department of Transportation |
| PNG | Piedmont Natural Gas |
| SP | Signal Pole (NCDOT) |
| TOWN | Town of Fuquay-Varina |
| UNK | Unknown Utility Owner |
| VZN | Verizon |

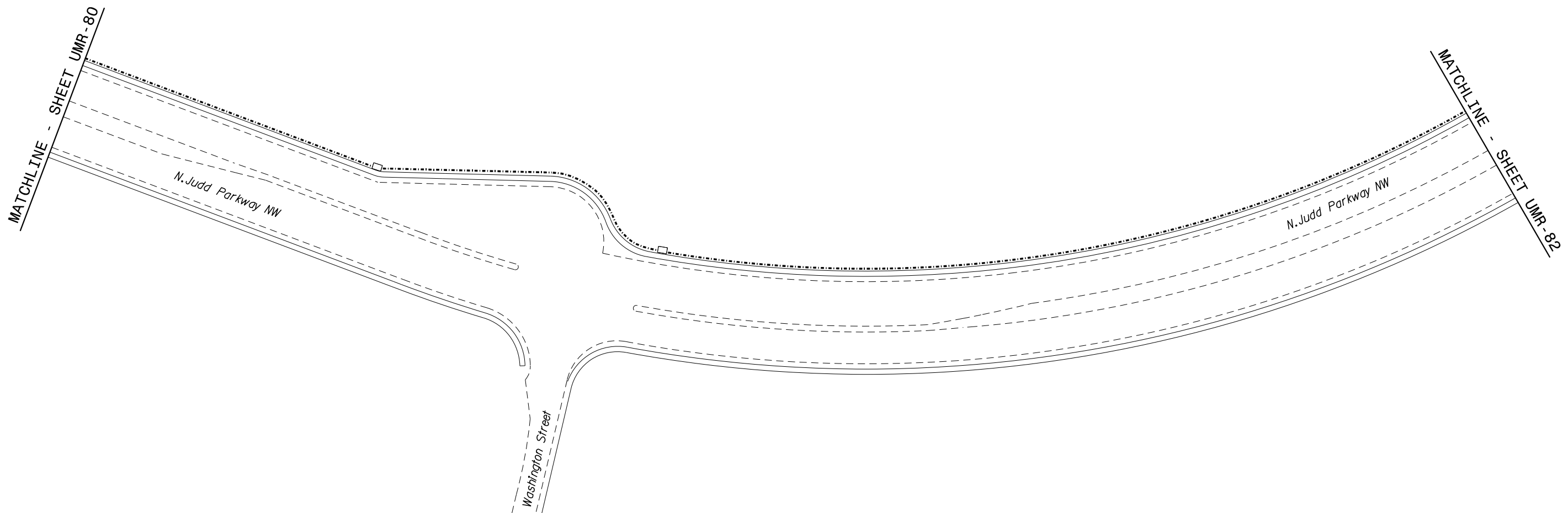
ATKINS 1616 EAST MILLBROOK ROAD, SUITE 160
RALEIGH, NORTH CAROLINA 27609
(919) 876-6888 NCBEEES #F-0326

Prepared for the Offices of:

750 Greenfield Parkway, Garner, NC 27529

Fuquay-Varina Signal System Utility Make Ready Plans	
Division 5	Wake County Fuquay-Varina
PLAN DATE: April 2022	REVIEWED BY: AM Encarnacion
PREPARED BY: JT Stiff	REVIEWED BY: MB Toth
REVISIONS	INIT. DATE

01-AUG-2022 12:11 PM \\FS0505343.wor\atkins.com\ATKMAN01\Documents\Roads and Bridges\Projects\100063268 Fuquay Varina\Task 10_UMR\UMR-080.dgn STIF-665 At LUS91085



NO UMR WORK THIS SHEET

NUMBERED NOTES ARE PROPOSED MAKE READY WORK ITEMS TO ESTABLISH POLE ATTACHMENT HEIGHTS AND SPACING AND ROADWAY/DRIVEWAY CLEARANCES WHICH ARE IN COMPLIANCE WITH THE NATIONAL ELECTRIC SAFETY CODES (NESC).

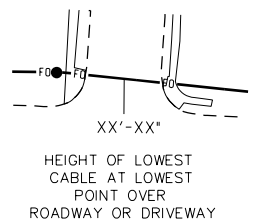
NOTES WITHOUT NUMBERS ARE OBSERVATIONS MADE DURING FIELD WORK AND ACTION BY UTILITY COMPANIES THAT MAY BE TAKEN AT THEIR DISCRETION, BUT WILL NOT BE PAID FOR BY THIS PROJECT.

ALL NEW FOC TO BE OVERLASHED TO EXISTING NCDOT UNLESS OTHERWISE INDICATED BY UTILITY TREE OR NOTE

ATTACHMENTS ARE ON THE FRONT SIDE (FS) OF POLE, UNLESS OTHERWISE NOTED

EXISTING ATTACHMENT HEIGHT	UTILITY	EXISTING DIMENSION BETWEEN CABLES
XX'-XX"	XXXXXX	XX"
XX'-XX"	XXXXXX	XX"
XX'-XX"	XXXXXX	XX"
XX'-XX"	XXXXXX	XX"

KEY



- | | |
|--------|---|
| AT&T | AT&T |
| CATV | Cable Television (Spectrum) |
| CCTV | Closed-Circuit Television |
| CLINK | Century Link |
| COUNTY | Wake County |
| DUKE | Duke Energy |
| NCDOT | North Carolina Department of Transportation |
| PNG | Piedmont Natural Gas |
| SP | Signal Pole (NCDOT) |
| TOWN | Town of Fuquay-Varina |
| UNK | Unknown Utility Owner |
| VZN | Verizon |

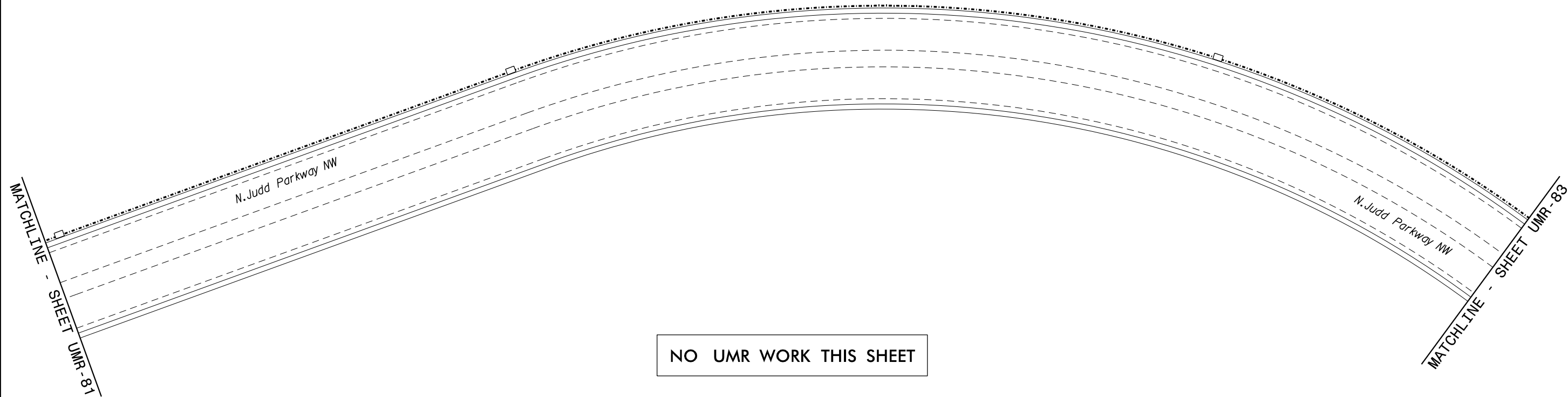
ATKINS 1616 EAST MILLBROOK ROAD, SUITE 160
RALEIGH, NORTH CAROLINA 27609
(919) 876-6888 NCBEE #F-0326

Prepared for the Offices of:

750 Greenfield Parkway, Garner, NC 27529

Fuquay-Varina Signal System Utility Make Ready Plans	
Division 5	Wake County Fuquay-Varina
PLAN DATE: April 2022	REVIEWED BY: AM Encarnacion
PREPARED BY: JT Stiff	REVIEWED BY: MB Toth
REVISIONS	INIT. DATE

01-AUG-2022 12:12 P:\77\3505036343_wor\atkins.com\ATKMAN01\Documents\Roads and Bridges\Projects\100063268 Fuquay Varina\Task 10_UMR\UMR-081.dgn STIF-665 At LUS91085



NO UMR WORK THIS SHEET

NUMBERED NOTES ARE PROPOSED MAKE READY WORK ITEMS TO ESTABLISH POLE ATTACHMENT HEIGHTS AND SPACING AND ROADWAY/DRIVEWAY CLEARANCES WHICH ARE IN COMPLIANCE WITH THE NATIONAL ELECTRIC SAFETY CODES (NESC).

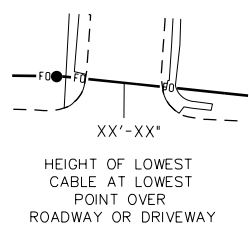
NOTES WITHOUT NUMBERS ARE OBSERVATIONS MADE DURING FIELD WORK AND ACTION BY UTILITY COMPANIES THAT MAY BE TAKEN AT THEIR DISCRETION, BUT WILL NOT BE PAID FOR BY THIS PROJECT.

ALL NEW FOC TO BE OVERLASHED TO EXISTING NCDOT UNLESS OTHERWISE INDICATED BY UTILITY TREE OR NOTE

ATTACHMENTS ARE ON THE FRONT SIDE (FS) OF POLE, UNLESS OTHERWISE NOTED


EXISTING ATTACHMENT HEIGHT	UTILITY	EXISTING DIMENSION BETWEEN CABLES
XX'-XX"	XXXXXX	XX"
XX'-XX"	XXXXXX	XX"
XX'-XX"	XXXXXX	XX"
XX'-XX"	XXXXXX	XX"

KEY



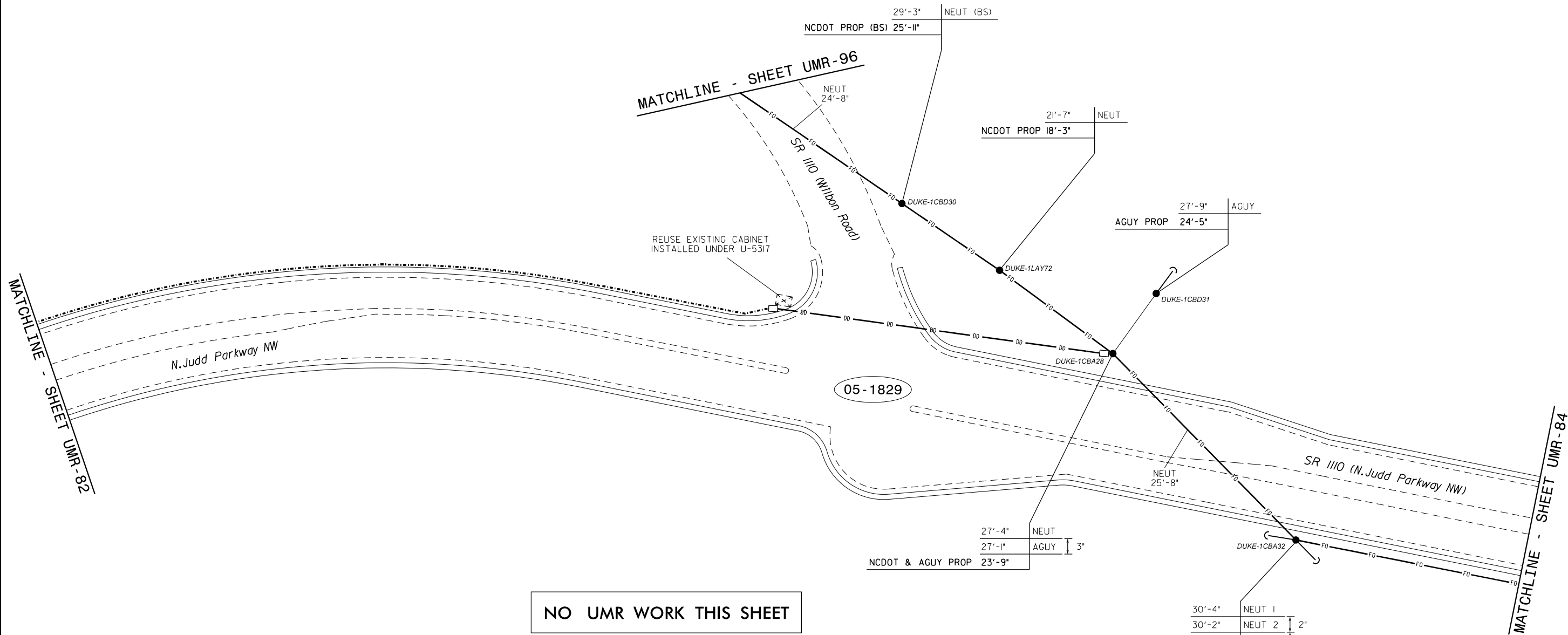
- | | |
|--------|---|
| AT&T | AT&T |
| CATV | Cable Television (Spectrum) |
| CCTV | Closed-Circuit Television |
| CLINK | Century Link |
| COUNTY | Wake County |
| DUKE | Duke Energy |
| NCDOT | North Carolina Department of Transportation |
| PNG | Piedmont Natural Gas |
| SP | Signal Pole (NCDOT) |
| TOWN | Town of Fuquay-Varina |
| UNK | Unknown Utility Owner |
| VZN | Verizon |

ATKINS 1616 EAST MILLBROOK ROAD, SUITE 160
RALEIGH, NORTH CAROLINA 27609
(919) 876-6888 NCBES #F-0326



**Fuquay-Varina Signal System
Utility Make Ready Plans**

Division 5	Wake County	Fuquay-Varina
PLAN DATE: April 2022	REVIEWED BY: AM Encarnacion	
PREPARED BY: JT Stiff	REVIEWED BY: MB Toth	
REVISIONS	INIT.	DATE



NO UMR WORK THIS SHEET

27'-4" NEUT
27'-1" AGUY
NCDOT & AGUY PROP 23'-9" 3"

30'-4" NEUT 1
30'-2" NEUT 2 | 2"
29'-10" DGUY 1 | 4"
29'-7" DGUY 2 | 3"
NCDOT PROP 26'-3"

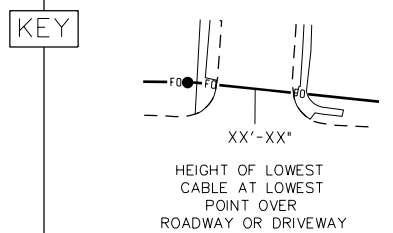
NUMBERED NOTES ARE PROPOSED MAKE READY WORK ITEMS TO ESTABLISH POLE ATTACHMENT HEIGHTS AND SPACING AND ROADWAY/DRIVEWAY CLEARANCES WHICH ARE IN COMPLIANCE WITH THE NATIONAL ELECTRIC SAFETY CODES (NESC).

NOTES WITHOUT NUMBERS ARE OBSERVATIONS MADE DURING FIELD WORK AND ACTION BY UTILITY COMPANIES THAT MAY BE TAKEN AT THEIR DISCRETION, BUT WILL NOT BE PAID FOR BY THIS PROJECT.

ALL NEW FOC TO BE OVERLASHED TO EXISTING NCDOT UNLESS OTHERWISE INDICATED BY UTILITY TREE OR NOTE

ATTACHMENTS ARE ON THE FRONT SIDE (FS) OF POLE, UNLESS OTHERWISE NOTED

EXISTING ATTACHMENT HEIGHT	UTILITY	EXISTING DIMENSION BETWEEN CABLES
XX'-XX"	XXXXXX	XX"
XX'-XX"	XXXXXX	XX"
XX'-XX"	XXXXXX	XX"
XX'-XX"	XXXXXX	XX"



- AT&T AT&T
- CATV Cable Television (Spectrum)
- CCTV Closed-Circuit Television
- CLINK Century Link
- COUNTY Wake County
- DUKE Duke Energy
- NCDOT North Carolina Department of Transportation
- PNG Piedmont Natural Gas
- SP Signal Pole (NCDOT)
- TOWN Town of Fuquay-Varina
- UNK Unknown Utility Owner
- VZN Verizon

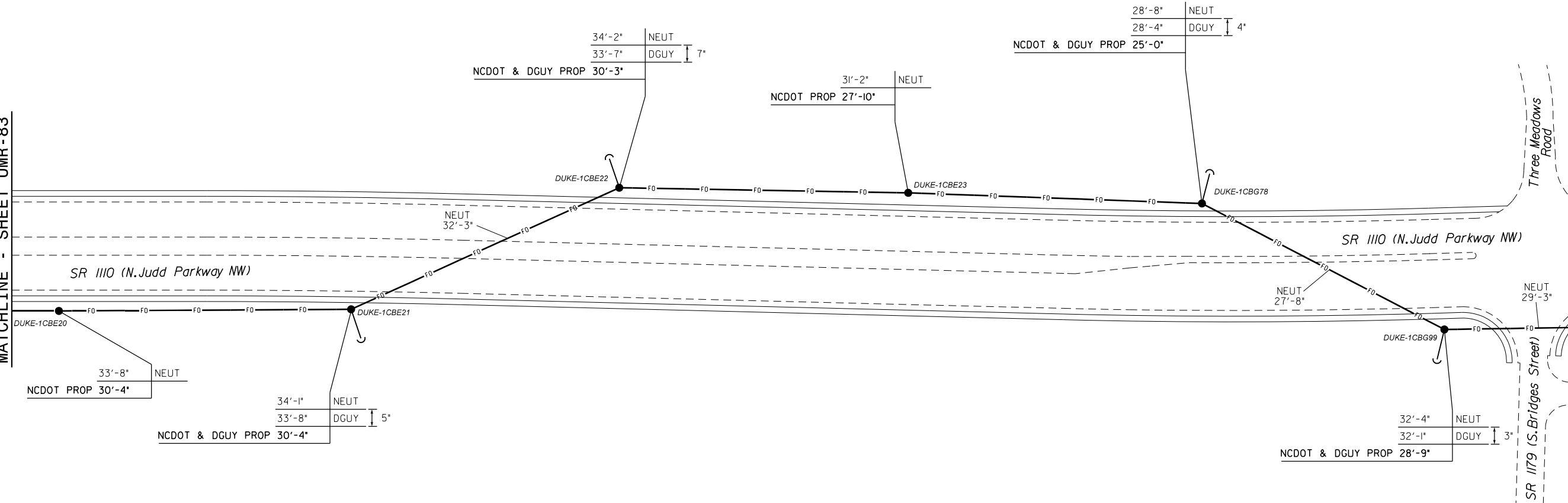
ATKINS 1616 EAST MILLBROOK ROAD, SUITE 160
RALEIGH, NORTH CAROLINA 27609
(919) 876-6888 NCBEES #F-0326

	Fuquay-Varina Signal System Utility Make Ready Plans	
	Division 5	Wake County
	PLAN DATE: April 2022 PREPARED BY: JT Stiff	Fuquay-Varina REVIEWED BY: AM Encarnacion REVIEWED BY: MB Toth
SCALE 0 50 1"=50'		REVISIONS INIT. DATE

01-AUG-2022 12:14 P:\77\SD\0505343_westh\ins.com\ATKIN\N01\Documents\Roads and Bridges\Projects\100063268 Fuquay Varina\Task 10_UMR\UMR-083.dgn STIF-665 At LUS911085

MATCHLINE - SHEET UMR-83

MATCHLINE - SHEET UMR-85



NO UMR WORK THIS SHEET

NUMBERED NOTES ARE PROPOSED MAKE READY WORK ITEMS TO ESTABLISH POLE ATTACHMENT HEIGHTS AND SPACING AND ROADWAY/DRIVEWAY CLEARANCES WHICH ARE IN COMPLIANCE WITH THE NATIONAL ELECTRIC SAFETY CODES (NESC).

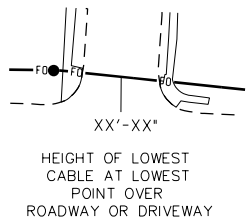
NOTES WITHOUT NUMBERS ARE OBSERVATIONS MADE DURING FIELD WORK AND ACTION BY UTILITY COMPANIES THAT MAY BE TAKEN AT THEIR DISCRETION, BUT WILL NOT BE PAID FOR BY THIS PROJECT.

ALL NEW FOC TO BE OVERLASHED TO EXISTING NCDOT UNLESS OTHERWISE INDICATED BY UTILITY TREE OR NOTE

ATTACHMENTS ARE ON THE FRONT SIDE (FS) OF POLE, UNLESS OTHERWISE NOTED


EXISTING ATTACHMENT HEIGHT	UTILITY	EXISTING DIMENSION BETWEEN CABLES
XX'-XX"	XXXXXX	XX"
XX'-XX"	XXXXXX	XX"
XX'-XX"	XXXXXX	XX"
XX'-XX"	XXXXXX	XX"

KEY



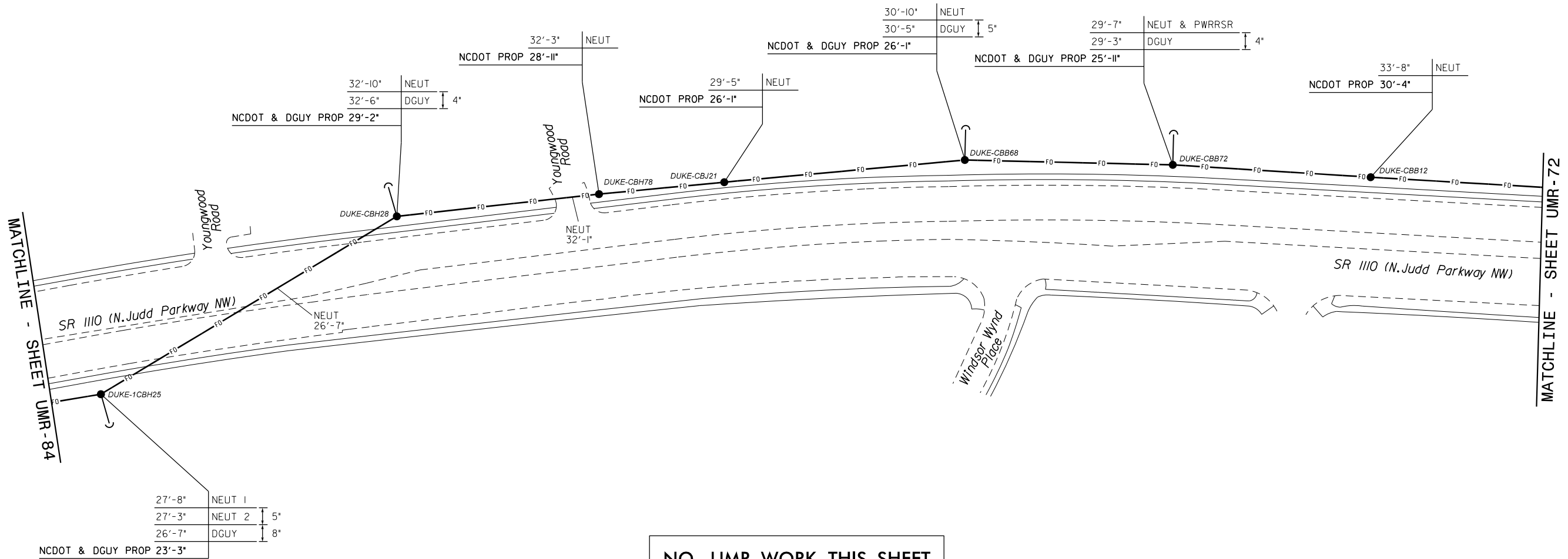
- | | |
|--------|---|
| AT&T | AT&T |
| CATV | Cable Television (Spectrum) |
| CCTV | Closed-Circuit Television |
| CLINK | Century Link |
| COUNTY | Wake County |
| DUKE | Duke Energy |
| NCDOT | North Carolina Department of Transportation |
| PNG | Piedmont Natural Gas |
| SP | Signal Pole (NCDOT) |
| TOWN | Town of Fuquay-Varina |
| UNK | Unknown Utility Owner |
| VZN | Verizon |

ATKINS 1616 EAST MILLBROOK ROAD, SUITE 160
RALEIGH, NORTH CAROLINA 27609
(919) 876-6888 NCBEEES #F-0326



Fuquay-Varina Signal System
Utility Make Ready Plans

Division 5	Wake County	Fuquay-Varina
PLAN DATE: April 2022	REVIEWED BY: AM Encarnacion	
PREPARED BY: JT Stiff	REVIEWED BY: MB Toth	
REVISIONS	INIT.	DATE



NO UMR WORK THIS SHEET

NUMBERED NOTES ARE PROPOSED MAKE READY WORK ITEMS TO ESTABLISH POLE ATTACHMENT HEIGHTS AND SPACING AND ROADWAY/DRIVEWAY CLEARANCES WHICH ARE IN COMPLIANCE WITH THE NATIONAL ELECTRIC SAFETY CODES (NESC).

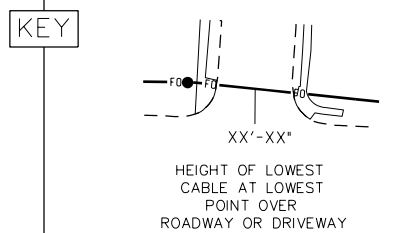
NOTES WITHOUT NUMBERS ARE OBSERVATIONS MADE DURING FIELD WORK AND ACTION BY UTILITY COMPANIES THAT MAY BE TAKEN AT THEIR DISCRETION, BUT WILL NOT BE PAID FOR BY THIS PROJECT.

ALL NEW FOC TO BE OVERLASHED TO EXISTING NCDOT UNLESS OTHERWISE INDICATED BY UTILITY TREE OR NOTE

01-AUG-2022 12:14 P:\77\SDS0056343_worh\kns.com\ATKINS\01\Documents\Roads and Bridges\Projects\100063268 Fuquay Varina\Task 10_UMR\UMR-085.dgn STIF-665 At LUS911085

ATTACHMENTS ARE ON THE FRONT SIDE (FS) OF POLE, UNLESS OTHERWISE NOTED

EXISTING ATTACHMENT HEIGHT	UTILITY	EXISTING DIMENSION BETWEEN CABLES
XX'-XX"	XXXXXX	XX"
XX'-XX"	XXXXXX	XX"
XX'-XX"	XXXXXX	XX"
XX'-XX"	XXXXXX	XX"



- | | |
|--------|---|
| AT&T | AT&T |
| CATV | Cable Television (Spectrum) |
| CCTV | Closed-Circuit Television |
| CLINK | Century Link |
| COUNTY | Wake County |
| DUKE | Duke Energy |
| NCDOT | North Carolina Department of Transportation |
| PNG | Piedmont Natural Gas |
| SP | Signal Pole (NCDOT) |
| TOWN | Town of Fuquay-Varina |
| UNK | Unknown Utility Owner |
| VZN | Verizon |

ATKINS 1616 EAST MILLBROOK ROAD, SUITE 160
RALEIGH, NORTH CAROLINA 27609
(919) 876-6888 NCBES #F-0326

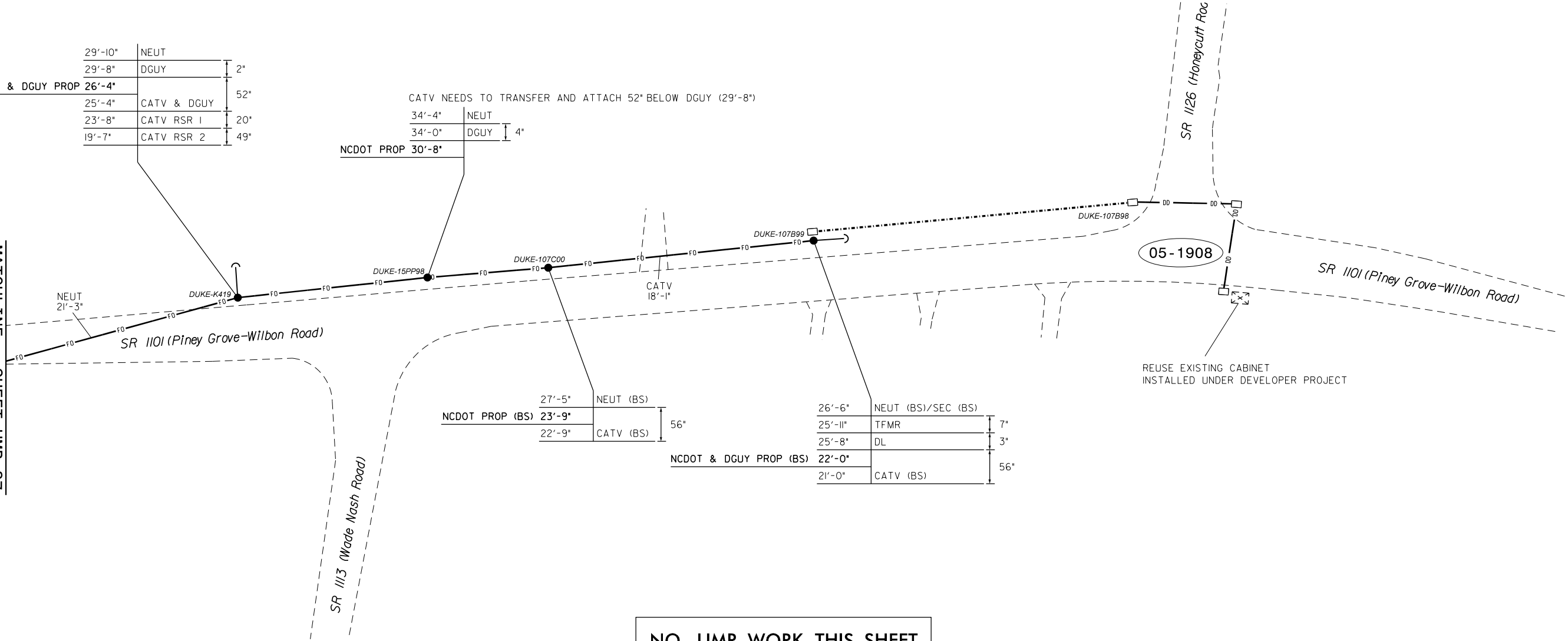
	Fuquay-Varina Signal System Utility Make Ready Plans										
	Division 5	Wake County Fuquay-Varina									
	PLAN DATE: April 2022	REVIEWED BY: AM Encarnacion									
	PREPARED BY: JT Stiff	REVIEWED BY: MB Toth									
<table border="1"> <thead> <tr> <th>REVISIONS</th> <th>INIT.</th> <th>DATE</th> </tr> </thead> <tbody> <tr> <td> </td> <td> </td> <td> </td> </tr> <tr> <td> </td> <td> </td> <td> </td> </tr> </tbody> </table>		REVISIONS	INIT.	DATE							<p>CADD Filename: UMR-085.dgn</p>
REVISIONS	INIT.	DATE									

29'-10"	NEUT	2'
29'-8"	DGUY	
NCDOT & DGUY PROP 26'-4"		52'
25'-4"	CATV & DGUY	
23'-8"	CATV RSR 1	
19'-7"	CATV RSR 2	

CATV NEEDS TO TRANSFER AND ATTACH 52' BELOW DGUY (29'-8")

34'-4"	NEUT	4'
34'-0"	DGUY	
NCDOT PROP 30'-8"		

MATCHLINE - SHEET UMR-87



27'-5"	NEUT (BS)	56"
23'-9"	CATV (BS)	
22'-9"		
NCDOT PROP (BS)		

26'-6"	NEUT (BS)/SEC (BS)	7"
25'-11"	TFMR	
25'-8"	DL	3"
NCDOT & DGUY PROP (BS)		56"
22'-0"		
21'-0"	CATV (BS)	

NO UMR WORK THIS SHEET

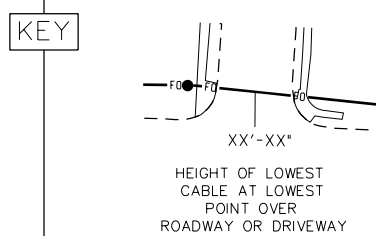
NUMBERED NOTES ARE PROPOSED MAKE READY WORK ITEMS TO ESTABLISH POLE ATTACHMENT HEIGHTS AND SPACING AND ROADWAY/DRIVEWAY CLEARANCES WHICH ARE IN COMPLIANCE WITH THE NATIONAL ELECTRIC SAFETY CODES (NESC).

NOTES WITHOUT NUMBERS ARE OBSERVATIONS MADE DURING FIELD WORK AND ACTION BY UTILITY COMPANIES THAT MAY BE TAKEN AT THEIR DISCRETION, BUT WILL NOT BE PAID FOR BY THIS PROJECT.

ALL NEW FOC TO BE OVERLASHED TO EXISTING NCDOT UNLESS OTHERWISE INDICATED BY UTILITY TREE OR NOTE

ATTACHMENTS ARE ON THE FRONT SIDE (FS) OF POLE, UNLESS OTHERWISE NOTED

EXISTING ATTACHMENT HEIGHT	UTILITY	EXISTING DIMENSION BETWEEN CABLES
XX'-XX"	XXXXXX	XX"
XX'-XX"	XXXXXX	XX"
XX'-XX"	XXXXXX	XX"
XX'-XX"	XXXXXX	XX"



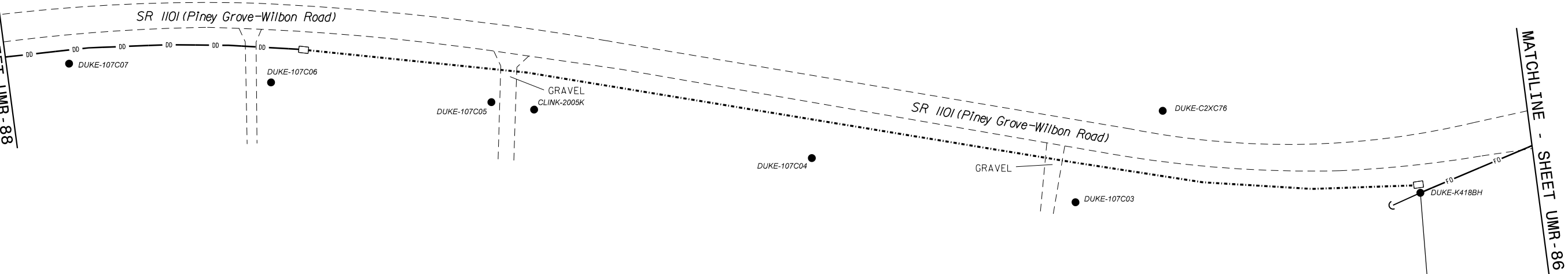
- | | |
|--------|---|
| AT&T | AT&T |
| CATV | Cable Television (Spectrum) |
| CCTV | Closed-Circuit Television |
| CLINK | Century Link |
| COUNTY | Wake County |
| DUKE | Duke Energy |
| NCDOT | North Carolina Department of Transportation |
| PNG | Piedmont Natural Gas |
| SP | Signal Pole (NCDOT) |
| TOWN | Town of Fuquay-Varina |
| UNK | Unknown Utility Owner |
| VZN | Verizon |

ATKINS 1616 EAST MILLBROOK ROAD, SUITE 160
RALEIGH, NORTH CAROLINA 27609
(919) 876-6888 NCBEES #F-0326

	Fuquay-Varina Signal System Utility Make Ready Plans		
	Division 5	Wake County	Fuquay-Varina
	PLAN DATE: April 2022	REVIEWED BY: AM Encarnacion	
PREPARED BY: JT Stiff	REVIEWED BY: MB Toth		
REVISIONS		INIT. DATE	

01-AUG-2022 12:14 P:\77\SD\05036343_worh\atkins.com\ATKIN\N01\Documents\Roads and Bridges\Projects\100063268 Fuquay Varina\Task 10_UMR\UMR-086.dgn STIF-665 At LUS911085

MATCHLINE - SHEET UMR-88



MATCHLINE - SHEET UMR-86

23'-10"	NEUT 1	
23'-8"	NEUT 2	2"
23'-3"	DGUY 1	5"
22'-10"	DGUY 2	5"

NCDOT & DGUY PROP 19'-6"

NO UMR WORK THIS SHEET

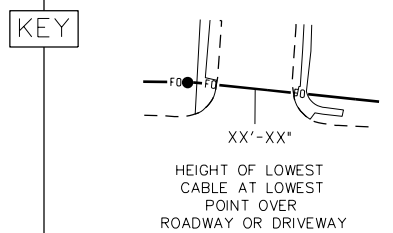
NUMBERED NOTES ARE PROPOSED MAKE READY WORK ITEMS TO ESTABLISH POLE ATTACHMENT HEIGHTS AND SPACING AND ROADWAY/DRIVEWAY CLEARANCES WHICH ARE IN COMPLIANCE WITH THE NATIONAL ELECTRIC SAFETY CODES (NESC).

NOTES WITHOUT NUMBERS ARE OBSERVATIONS MADE DURING FIELD WORK AND ACTION BY UTILITY COMPANIES THAT MAY BE TAKEN AT THEIR DISCRETION, BUT WILL NOT BE PAID FOR BY THIS PROJECT.

ALL NEW FOC TO BE OVERLASHED TO EXISTING NCDOT UNLESS OTHERWISE INDICATED BY UTILITY TREE OR NOTE

ATTACHMENTS ARE ON THE FRONT SIDE (FS) OF POLE, UNLESS OTHERWISE NOTED

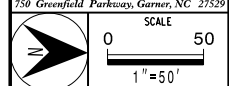
EXISTING ATTACHMENT HEIGHT	UTILITY	EXISTING DIMENSION BETWEEN CABLES
XX'-XX"	XXXXXX	XX"
XX'-XX"	XXXXXX	XX"
XX'-XX"	XXXXXX	XX"
XX'-XX"	XXXXXX	XX"

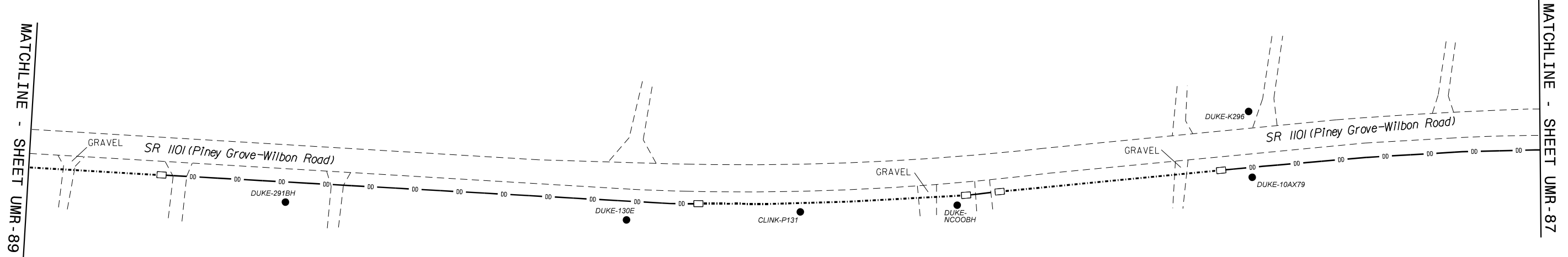


- AT&T AT&T
- CATV Cable Television (Spectrum)
- CCTV Closed-Circuit Television
- CLINK Century Link
- COUNTY Wake County
- DUKE Duke Energy
- NCDOT North Carolina Department of Transportation
- PNG Piedmont Natural Gas
- SP Signal Pole (NCDOT)
- TOWN Town of Fuquay-Varina
- UNK Unknown Utility Owner
- VZN Verizon

ATKINS 1616 EAST MILLBROOK ROAD, SUITE 160
RALEIGH, NORTH CAROLINA 27609
(919) 876-6888 NCBEES #F-0326

	Fuquay-Varina Signal System Utility Make Ready Plans	
	Division 5 Wake County Fuquay-Varina	
	PLAN DATE: April 2022	REVIEWED BY: AM Encarnacion
PREPARED BY: JT Stiff	REVIEWED BY: MB Toth	
REVISIONS		
	INIT.	DATE





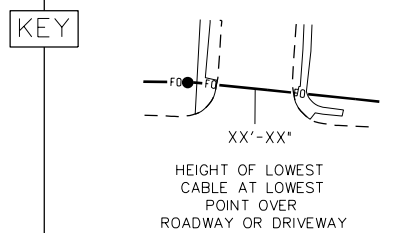
NO UMR WORK THIS SHEET

NUMBERED NOTES ARE PROPOSED MAKE READY WORK ITEMS TO ESTABLISH POLE ATTACHMENT HEIGHTS AND SPACING AND ROADWAY/DRIVEWAY CLEARANCES WHICH ARE IN COMPLIANCE WITH THE NATIONAL ELECTRIC SAFETY CODES (NESC).

NOTES WITHOUT NUMBERS ARE OBSERVATIONS MADE DURING FIELD WORK AND ACTION BY UTILITY COMPANIES THAT MAY BE TAKEN AT THEIR DISCRETION, BUT WILL NOT BE PAID FOR BY THIS PROJECT.

ATTACHMENTS ARE ON THE FRONT SIDE (FS) OF POLE, UNLESS OTHERWISE NOTED

EXISTING ATTACHMENT HEIGHT	UTILITY	EXISTING DIMENSION BETWEEN CABLES
XX'-XX"	XXXXXX	XX"
XX'-XX"	XXXXXX	XX"
XX'-XX"	XXXXXX	XX"
XX'-XX"	XXXXXX	XX"



- | | |
|--------|---|
| AT&T | AT&T |
| CATV | Cable Television (Spectrum) |
| CCTV | Closed-Circuit Television |
| CLINK | Century Link |
| COUNTY | Wake County |
| DUKE | Duke Energy |
| NCDOT | North Carolina Department of Transportation |
| PNG | Piedmont Natural Gas |
| SP | Signal Pole (NCDOT) |
| TOWN | Town of Fuquay-Varina |
| UNK | Unknown Utility Owner |
| VZN | Verizon |

750 Greenfield Parkway, Garner, NC 27529

1616 EAST MILLBROOK ROAD, SUITE 160
RALEIGH, NORTH CAROLINA 27609
(919) 876-6888 NCBES #F-0326

Division 5 Wake County Fuquay-Varina

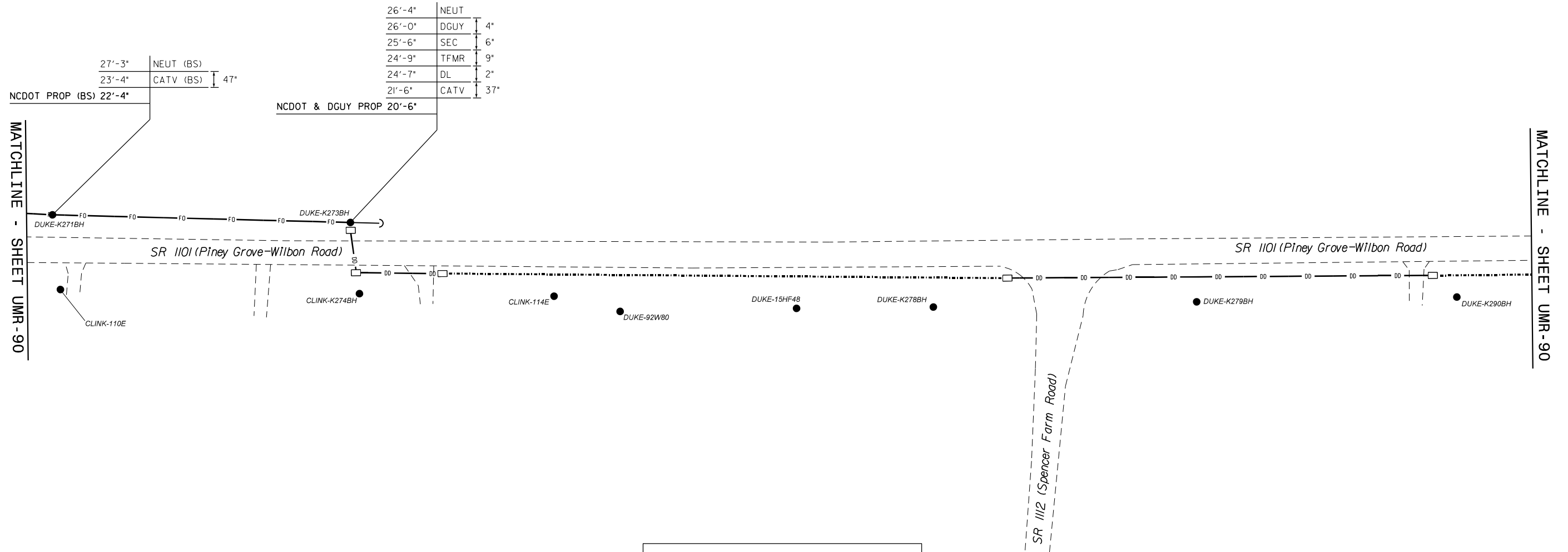
**Fuquay-Varina Signal System
Utility Make Ready Plans**

PLAN DATE: April 2022	REVIEWED BY: AM Encarnacion
PREPARED BY: JT Stiff	REVIEWED BY: MB Toth
REVISIONS	INIT. DATE

SCALE: 1"=50'

CADD Filename: UMR-088.dgn

01-AUG-2022 12:15 P:\77\505036343_wor\atkins.com\ATKMAN01\Documents\Roads and Bridges\Projects\100063268 Fuquay Varina\Task 10_UMR\UMR-088.dgn STIF-665 At LUS911085



MATCHLINE - SHEET UMR-90

MATCHLINE - SHEET UMR-90

NO UMR WORK THIS SHEET

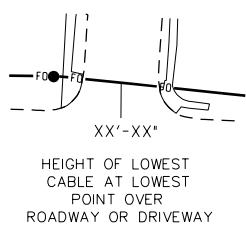
NUMBERED NOTES ARE PROPOSED MAKE READY WORK ITEMS TO ESTABLISH POLE ATTACHMENT HEIGHTS AND SPACING AND ROADWAY/DRIVEWAY CLEARANCES WHICH ARE IN COMPLIANCE WITH THE NATIONAL ELECTRIC SAFETY CODES (NESC).

NOTES WITHOUT NUMBERS ARE OBSERVATIONS MADE DURING FIELD WORK AND ACTION BY UTILITY COMPANIES THAT MAY BE TAKEN AT THEIR DISCRETION, BUT WILL NOT BE PAID FOR BY THIS PROJECT.

ATTACHMENTS ARE ON THE FRONT SIDE (FS) OF POLE, UNLESS OTHERWISE NOTED

EXISTING ATTACHMENT HEIGHT	UTILITY	EXISTING DIMENSION BETWEEN CABLES
XX'-XX"	XXXXXX	XX"
XX'-XX"	XXXXXX	XX"
XX'-XX"	XXXXXX	XX"
XX'-XX"	XXXXXX	XX"

KEY



- | | |
|--------|---|
| AT&T | AT&T |
| CATV | Cable Television (Spectrum) |
| CCTV | Closed-Circuit Television |
| CLINK | Century Link |
| COUNTY | Wake County |
| DUKE | Duke Energy |
| NCDOT | North Carolina Department of Transportation |
| PNG | Piedmont Natural Gas |
| SP | Signal Pole (NCDOT) |
| TOWN | Town of Fuquay-Varina |
| UNK | Unknown Utility Owner |
| VZN | Verizon |

750 Greenfield Parkway, Garner, NC 27529

1616 EAST MILLBROOK ROAD, SUITE 160
RALEIGH, NORTH CAROLINA 27609
(919) 876-6888 NCBEEES #F-0326

Fuquay-Varina Signal System Utility Make Ready Plans

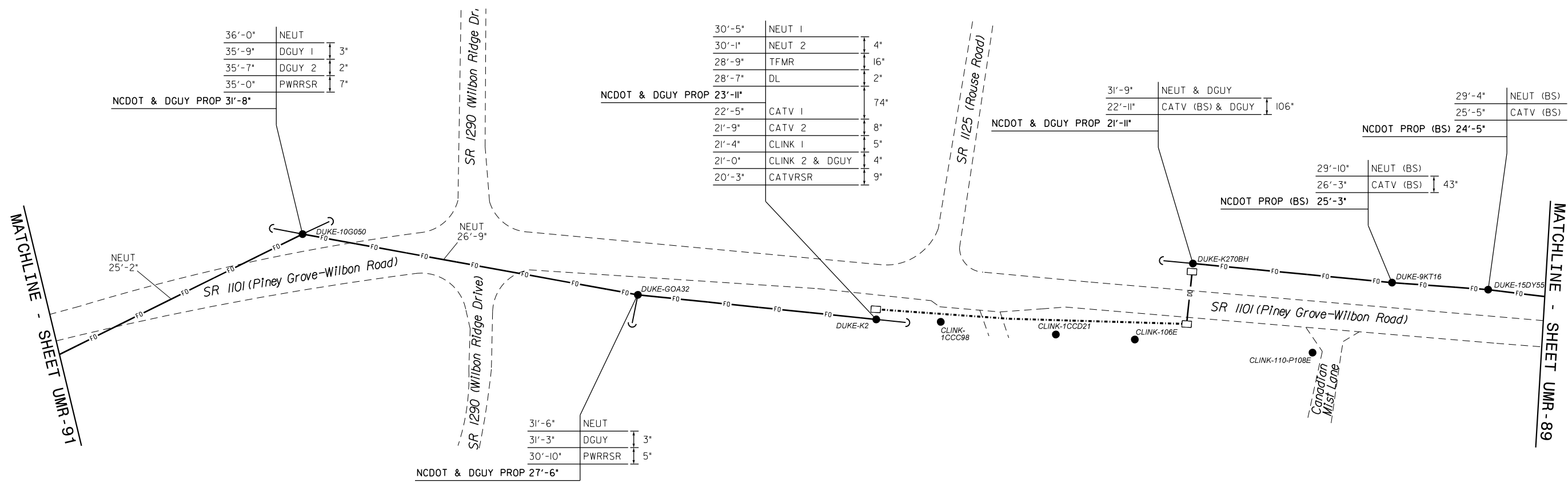
Division 5		Wake County	Fuquay-Varina
PLAN DATE:	April 2022	REVIEWED BY:	AM Encarnacion
PREPARED BY:	JT Stiff	REVIEWED BY:	MB Toth
REVISIONS		INIT.	DATE

SCALE

0 50

1"=50'

CADD Filename: UMR-089.dgn



NO UMR WORK THIS SHEET

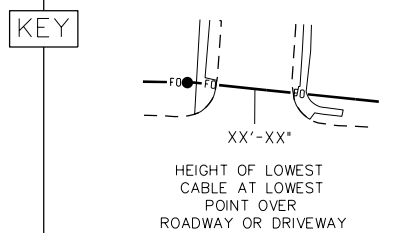
NUMBERED NOTES ARE PROPOSED MAKE READY WORK ITEMS TO ESTABLISH POLE ATTACHMENT HEIGHTS AND SPACING AND ROADWAY/DRIVEWAY CLEARANCES WHICH ARE IN COMPLIANCE WITH THE NATIONAL ELECTRIC SAFETY CODES (NESC).

NOTES WITHOUT NUMBERS ARE OBSERVATIONS MADE DURING FIELD WORK AND ACTION BY UTILITY COMPANIES THAT MAY BE TAKEN AT THEIR DISCRETION, BUT WILL NOT BE PAID FOR BY THIS PROJECT.

ALL NEW FOC TO BE OVERLASHED TO EXISTING NCDOT UNLESS OTHERWISE INDICATED BY UTILITY TREE OR NOTE

ATTACHMENTS ARE ON THE FRONT SIDE (FS) OF POLE, UNLESS OTHERWISE NOTED

EXISTING ATTACHMENT HEIGHT	UTILITY	EXISTING DIMENSION BETWEEN CABLES
XX'-XX"	XXXXXX	XX"
XX'-XX"	XXXXXX	XX"
XX'-XX"	XXXXXX	XX"
XX'-XX"	XXXXXX	XX"



- AT&T AT&T
- CATV Cable Television (Spectrum)
- CCTV Closed-Circuit Television
- CLINK Century Link
- COUNTY Wake County
- DUKE Duke Energy
- NCDOT North Carolina Department of Transportation
- PNG Piedmont Natural Gas
- SP Signal Pole (NCDOT)
- TOWN Town of Fuquay-Varina
- UNK Unknown Utility Owner
- VZN Verizon

750 Greenfield Parkway, Garner, NC 27529

1616 EAST MILLBROOK ROAD, SUITE 160
RALEIGH, NORTH CAROLINA 27609
(919) 876-6888 NCBEEES #F-0326

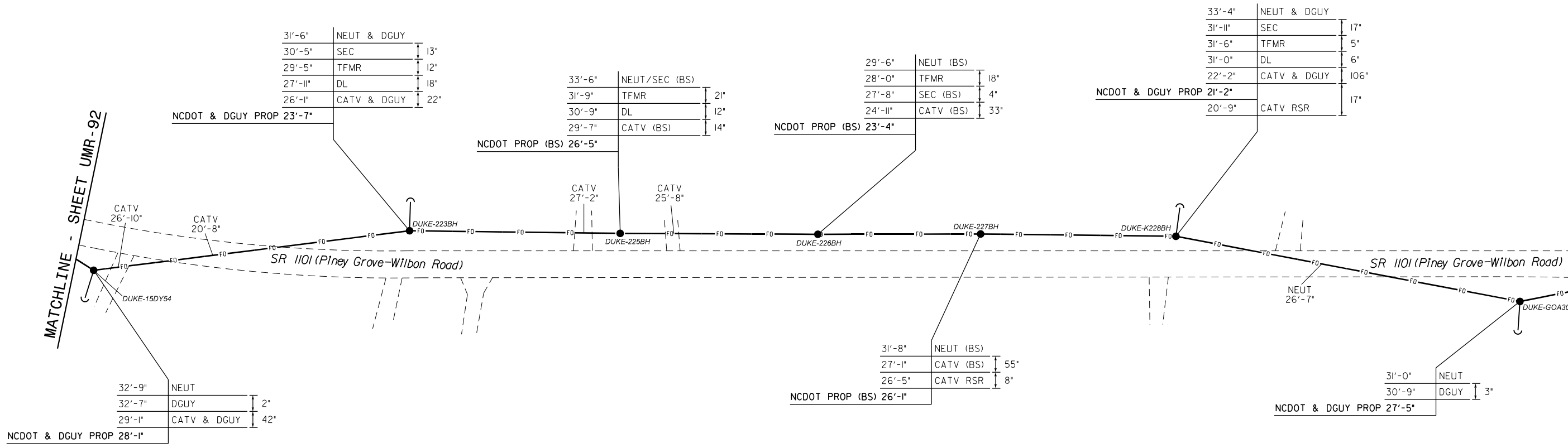
Division 5 Wake County Fuquay-Varina

**Fuquay-Varina Signal System
Utility Make Ready Plans**

PLAN DATE: April 2022	REVIEWED BY: AM Encarnacion
PREPARED BY: JT Stiff	REVIEWED BY: MB Toth
REVISIONS	INIT. DATE

CADD Filename: UMR-090.dgn

01-AUG-2022 12:15 P:\77\SDS0056143_westh\kris.com\ATKINS\01\Documents\Roads and Bridges\Projects\100063288 Fuquay Varina\Task 10_UMR\UMR-090.dgn ST11-685 At LUS4911085



32'-9"	NEUT	
32'-7"	DGUY	2"
29'-1"	CATV & DGUY	42"
NCDOT & DGUY PROP 28'-1"		

31'-6"	NEUT & DGUY	
30'-5"	SEC	13"
29'-5"	TFMR	12"
27'-11"	DL	18"
26'-1"	CATV & DGUY	22"
NCDOT & DGUY PROP 23'-7"		

33'-6"	NEUT/SEC (BS)	
31'-9"	TFMR	21"
30'-9"	DL	12"
29'-7"	CATV (BS)	14"
NCDOT PROP (BS) 26'-5"		

29'-6"	NEUT (BS)	
28'-0"	TFMR	18"
27'-8"	SEC (BS)	4"
24'-11"	CATV (BS)	33"
NCDOT PROP (BS) 23'-4"		

33'-4"	NEUT & DGUY	
31'-11"	SEC	17"
31'-6"	TFMR	5"
31'-0"	DL	6"
22'-2"	CATV & DGUY	106"
20'-9"	CATV RSR	17"
NCDOT & DGUY PROP 21'-2"		

31'-8"	NEUT (BS)	
27'-1"	CATV (BS)	55"
26'-5"	CATV RSR	8"
NCDOT PROP (BS) 26'-1"		

31'-0"	NEUT	
30'-9"	DGUY	3"
NCDOT & DGUY PROP 27'-5"		

NO UMR WORK THIS SHEET

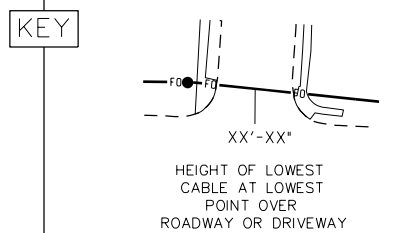
NUMBERED NOTES ARE PROPOSED MAKE READY WORK ITEMS TO ESTABLISH POLE ATTACHMENT HEIGHTS AND SPACING AND ROADWAY/DRIVEWAY CLEARANCES WHICH ARE IN COMPLIANCE WITH THE NATIONAL ELECTRIC SAFETY CODES (NESC).

NOTES WITHOUT NUMBERS ARE OBSERVATIONS MADE DURING FIELD WORK AND ACTION BY UTILITY COMPANIES THAT MAY BE TAKEN AT THEIR DISCRETION, BUT WILL NOT BE PAID FOR BY THIS PROJECT.

ALL NEW FOC TO BE OVERLASHED TO EXISTING NCDOT UNLESS OTHERWISE INDICATED BY UTILITY TREE OR NOTE

ATTACHMENTS ARE ON THE FRONT SIDE (FS) OF POLE, UNLESS OTHERWISE NOTED

EXISTING ATTACHMENT HEIGHT	UTILITY	EXISTING DIMENSION BETWEEN CABLES
XX'-XX"	XXXXXX	XX"
XX'-XX"	XXXXXX	XX"
XX'-XX"	XXXXXX	XX"
XX'-XX"	XXXXXX	XX"



- | | |
|--------|---|
| AT&T | AT&T |
| CATV | Cable Television (Spectrum) |
| CCTV | Closed-Circuit Television |
| CLINK | Century Link |
| COUNTY | Wake County |
| DUKE | Duke Energy |
| NCDOT | North Carolina Department of Transportation |
| PNG | Piedmont Natural Gas |
| SP | Signal Pole (NCDOT) |
| TOWN | Town of Fuquay-Varina |
| UNK | Unknown Utility Owner |
| VZN | Verizon |

750 Greenfield Parkway, Garner, NC 27529

1616 EAST MILLBROOK ROAD, SUITE 160
RALEIGH, NORTH CAROLINA 27609
(919) 876-6888 NCBEES #F-0326

Prepared for the Offices of:
**Fuquay-Varina Signal System
Utility Make Ready Plans**

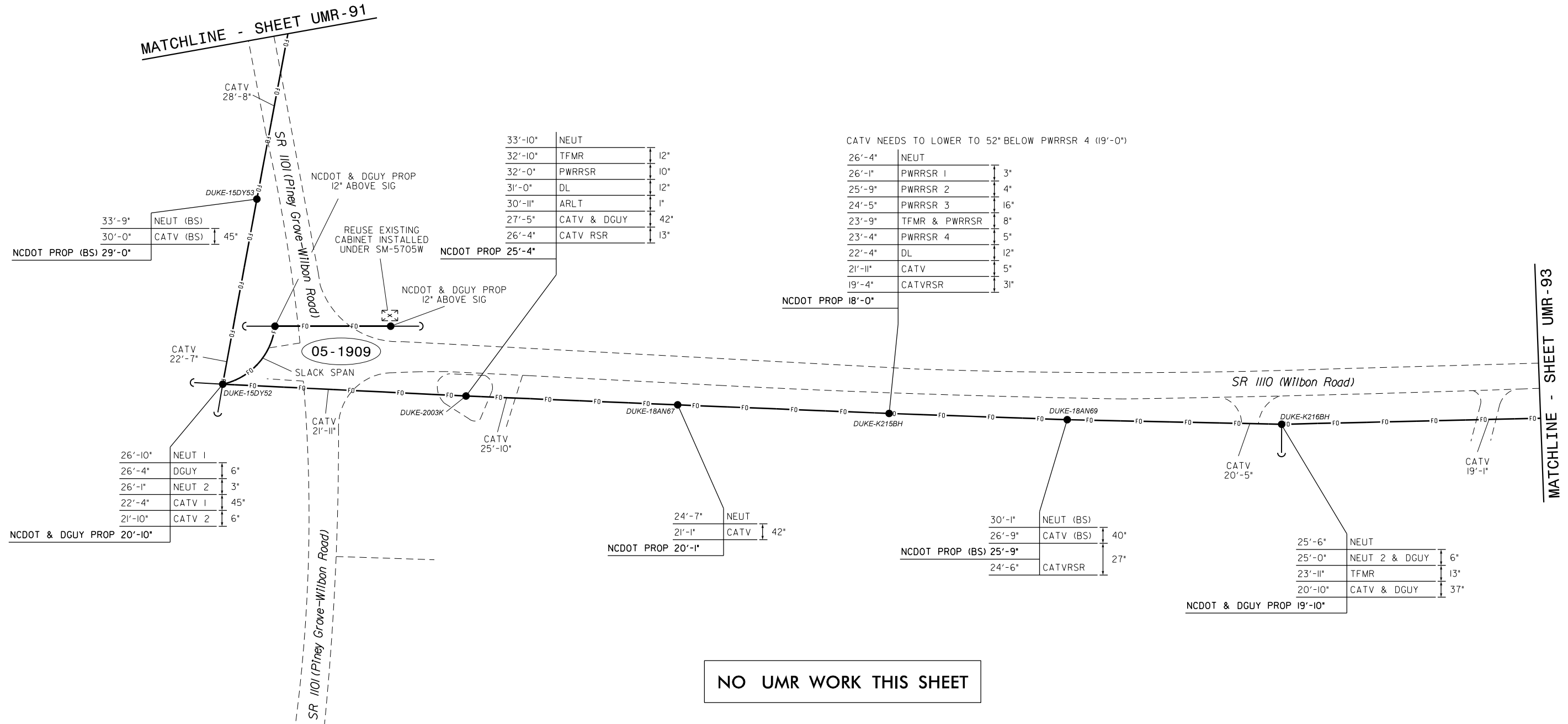
Division 5		Wake County	Fuquay-Varina
PLAN DATE:	April 2022	REVIEWED BY:	AM Encarnacion
PREPARED BY:	JT Stiff	REVIEWED BY:	MB Toth
REVISIONS		INIT.	DATE

SCALE
0 50
1"=50'

CADD Filename: UMR-091.dgn

01-AUG-2022 12:15 P:\77\SD\05036343_west\atkins.com\ATK\N\001\Documents\Roads and Bridges\Projects\100063268 Fuquay Varina\Task 10_UMR\UMR-091.dgn STIF-665 At LUS91085

MATCHLINE - SHEET UMR-91



33'-9"	NEUT (BS)	
30'-0"	CATV (BS)	45"
NCDOT PROP (BS) 29'-0"		

33'-10"	NEUT	
32'-10"	TFMR	12"
32'-0"	PWRRSR	10"
31'-0"	DL	12"
30'-11"	ARLT	1"
27'-5"	CATV & DGUY	42"
26'-4"	CATV RSR	13"

CATV NEEDS TO LOWER TO 52" BELOW PWRRSR 4 (19'-0")		
26'-4"	NEUT	
26'-1"	PWRRSR 1	3"
25'-9"	PWRRSR 2	4"
24'-5"	PWRRSR 3	16"
23'-9"	TFMR & PWRRSR	8"
23'-4"	PWRRSR 4	5"
22'-4"	DL	12"
21'-11"	CATV	5"
19'-4"	CATVRSR	31"

26'-10"	NEUT 1	
26'-4"	DGUY	6"
26'-1"	NEUT 2	3"
22'-4"	CATV 1	45"
21'-10"	CATV 2	6"
NCDOT & DGUY PROP 20'-10"		

24'-7"	NEUT	
21'-1"	CATV	42"
NCDOT PROP 20'-1"		

30'-1"	NEUT (BS)	
26'-9"	CATV (BS)	40"
NCDOT PROP (BS) 25'-9"		
24'-6"	CATVRSR	27"

25'-6"	NEUT	
25'-0"	NEUT 2 & DGUY	6"
23'-11"	TFMR	13"
20'-10"	CATV & DGUY	37"
NCDOT & DGUY PROP 19'-10"		

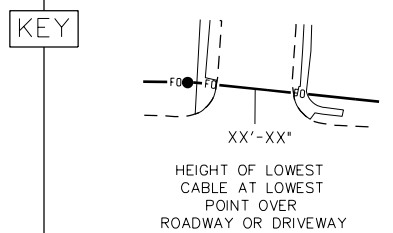
NO UMR WORK THIS SHEET

NUMBERED NOTES ARE PROPOSED MAKE READY WORK ITEMS TO ESTABLISH POLE ATTACHMENT HEIGHTS AND SPACING AND ROADWAY/DRIVEWAY CLEARANCES WHICH ARE IN COMPLIANCE WITH THE NATIONAL ELECTRIC SAFETY CODES (NESC).

NOTES WITHOUT NUMBERS ARE OBSERVATIONS MADE DURING FIELD WORK AND ACTION BY UTILITY COMPANIES THAT MAY BE TAKEN AT THEIR DISCRETION, BUT WILL NOT BE PAID FOR BY THIS PROJECT.

ATTACHMENTS ARE ON THE FRONT SIDE (FS) OF POLE, UNLESS OTHERWISE NOTED

EXISTING ATTACHMENT HEIGHT	UTILITY	EXISTING DIMENSION BETWEEN CABLES
XX'-XX"	XXXXXX	XX"
XX'-XX"	XXXXXX	XX"
XX'-XX"	XXXXXX	XX"
XX'-XX"	XXXXXX	XX"



- AT&T AT&T
- CATV Cable Television (Spectrum)
- CCTV Closed-Circuit Television
- CLINK Century Link
- COUNTY Wake County
- DUKE Duke Energy
- NCDOT North Carolina Department of Transportation
- PNG Piedmont Natural Gas
- SP Signal Pole (NCDOT)
- TOWN Town of Fuquay-Varina
- UNK Unknown Utility Owner
- VZN Verizon

750 Greenfield Parkway, Garner, NC 27529

1616 EAST MILLBROOK ROAD, SUITE 160
RALEIGH, NORTH CAROLINA 27609
(919) 876-6888 NCBES #F-0326

Division 5 Wake County Fuquay-Varina

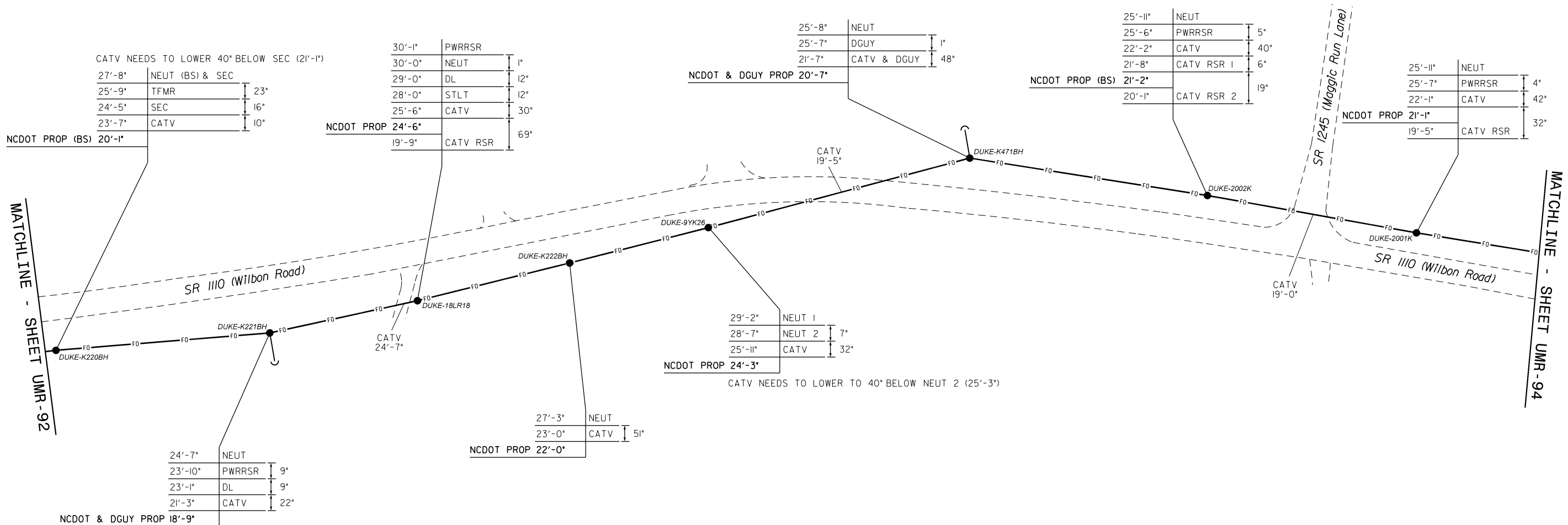
PLAN DATE: April 2022 REVIEWED BY: AM Encarnacion

PREPARED BY: JT Stiff REVIEWED BY: MB Toth

REVISIONS	INIT.	DATE

CADD Filename: UMR-092.dgn

01-AUG-2022 12:15 P:\77\SDS053433_west\atkins.com\ATKMAN01\Documents\Roads and Bridges\Projects\100063268 Fuquay Varina\Task 10_UMR\UMR-092.dgn STIF-4685 At LUS911085



CATV NEEDS TO LOWER 40" BELOW SEC (21'-1")

27'-8"	NEUT (BS) & SEC	
25'-9"	TFMR	23"
24'-5"	SEC	16"
23'-7"	CATV	10"

NCDOT PROP (BS) 20'-1"

30'-1"	PWRRSR	
30'-0"	NEUT	1"
29'-0"	DL	12"
28'-0"	STLT	12"
25'-6"	CATV	30"
24'-6"		
19'-9"	CATV RSR	69"

NCDOT PROP 24'-6"

25'-8"	NEUT	
25'-7"	DGUY	1"
21'-7"	CATV & DGUY	48"

NCDOT & DGUY PROP 20'-7"

25'-11"	NEUT	
25'-6"	PWRRSR	5"
22'-2"	CATV	40"
21'-8"	CATV RSR 1	6"
20'-1"	CATV RSR 2	19"

NCDOT PROP (BS) 21'-2"

25'-11"	NEUT	
25'-7"	PWRRSR	4"
22'-1"	CATV	42"
19'-5"	CATV RSR	32"

NCDOT PROP 21'-1"

MATCHLINE - SHEET UMR-92

MATCHLINE - SHEET UMR-94

24'-7"	NEUT	
23'-10"	PWRRSR	9"
23'-1"	DL	9"
21'-3"	CATV	22"

NCDOT & DGUY PROP 18'-9"

CATV NEEDS TO LOWER TO 49" BELOW PWRRSR (19'-9")

27'-3"	NEUT	
23'-0"	CATV	51"

NCDOT PROP 22'-0"

29'-2"	NEUT 1	
28'-7"	NEUT 2	7"
25'-11"	CATV	32"

NCDOT PROP 24'-3"

CATV NEEDS TO LOWER TO 40" BELOW NEUT 2 (25'-3")

NO UMR WORK THIS SHEET

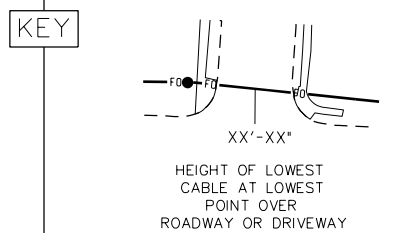
NUMBERED NOTES ARE PROPOSED MAKE READY WORK ITEMS TO ESTABLISH POLE ATTACHMENT HEIGHTS AND SPACING AND ROADWAY/DRIVEWAY CLEARANCES WHICH ARE IN COMPLIANCE WITH THE NATIONAL ELECTRIC SAFETY CODES (NESC).

NOTES WITHOUT NUMBERS ARE OBSERVATIONS MADE DURING FIELD WORK AND ACTION BY UTILITY COMPANIES THAT MAY BE TAKEN AT THEIR DISCRETION, BUT WILL NOT BE PAID FOR BY THIS PROJECT.

ALL NEW FOC TO BE OVERLASHED TO EXISTING NCDOT UNLESS OTHERWISE INDICATED BY UTILITY TREE OR NOTE


ATTACHMENTS ARE ON THE FRONT SIDE (FS) OF POLE, UNLESS OTHERWISE NOTED

EXISTING ATTACHMENT HEIGHT	UTILITY	EXISTING DIMENSION BETWEEN CABLES
XX'-XX"	XXXXXX	XX"
XX'-XX"	XXXXXX	XX"
XX'-XX"	XXXXXX	XX"
XX'-XX"	XXXXXX	XX"



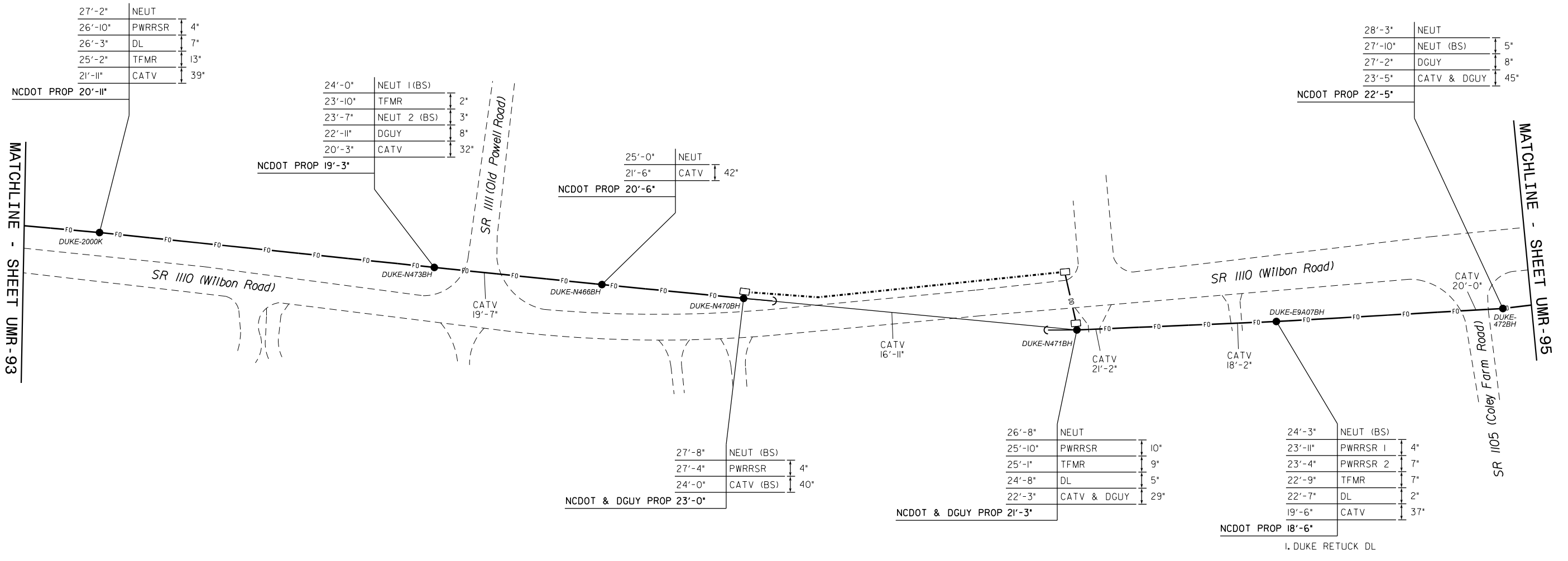
- AT&T AT&T
- CATV Cable Television (Spectrum)
- CCTV Closed-Circuit Television
- CLINK Century Link
- COUNTY Wake County
- DUKE Duke Energy
- NCDOT North Carolina Department of Transportation
- PNG Piedmont Natural Gas
- SP Signal Pole (NCDOT)
- TOWN Town of Fuquay-Varina
- UNK Unknown Utility Owner
- VZN Verizon

ATKINS 1616 EAST MILLBROOK ROAD, SUITE 160
RALEIGH, NORTH CAROLINA 27609
(919) 876-8888 NCBEES #F-0326



Fuquay-Varina Signal System Utility Make Ready Plans	
Division 5	Wake County
Prepared by: JT Stiff	Reviewed by: AM Encarnacion
Prepared by: MB Toth	Reviewed by: MB Toth
DATE	DATE

01-AUG-2022 12:15 P:\77\SD\05036343_wor\atkins.com\ATK\N\001\Documents\Roads and Bridges\Projects\100063268 Fuquay Varina\Task 10_UMR\UMR-093.dgn STIF-4685 At_LUS491085



27'-2"	NEUT	
26'-10"	PWRRSR	4"
26'-3"	DL	7"
25'-2"	TFMR	13"
21'-11"	CATV	39"

NCDOT PROP 20'-11"

24'-0"	NEUT 1 (BS)	
23'-10"	TFMR	2"
23'-7"	NEUT 2 (BS)	3"
22'-11"	DGUY	8"
20'-3"	CATV	32"

NCDOT PROP 19'-3"

25'-0"	NEUT	
21'-6"	CATV	42"

NCDOT PROP 20'-6"

28'-3"	NEUT	
27'-10"	NEUT (BS)	5"
27'-2"	DGUY	8"
23'-5"	CATV & DGUY	45"

NCDOT PROP 22'-5"

27'-8"	NEUT (BS)	
27'-4"	PWRRSR	4"
24'-0"	CATV (BS)	40"

NCDOT & DGUY PROP 23'-0"

26'-8"	NEUT	
25'-10"	PWRRSR	10"
25'-1"	TFMR	9"
24'-8"	DL	5"
22'-3"	CATV & DGUY	29"

NCDOT & DGUY PROP 21'-3"

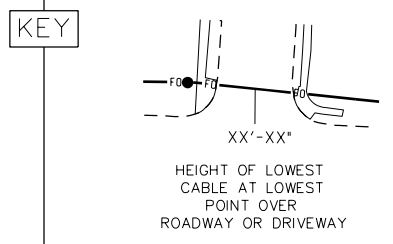
24'-3"	NEUT (BS)	
23'-11"	PWRRSR 1	4"
23'-4"	PWRRSR 2	7"
22'-9"	TFMR	7"
22'-7"	DL	2"
19'-6"	CATV	37"

NCDOT PROP 18'-6"

I. DUKE RETUCK DL

ATTACHMENTS ARE ON THE FRONT SIDE (FS) OF POLE, UNLESS OTHERWISE NOTED

EXISTING ATTACHMENT HEIGHT	UTILITY	EXISTING DIMENSION BETWEEN CABLES
XX'-XX"	XXXXXX	XX"
XX'-XX"	XXXXXX	XX"
XX'-XX"	XXXXXX	XX"
XX'-XX"	XXXXXX	XX"



- AT&T AT&T
- CATV Cable Television (Spectrum)
- CCTV Closed-Circuit Television
- CLINK Century Link
- COUNTY Wake County
- DUKE Duke Energy
- NCDOT North Carolina Department of Transportation
- PNG Piedmont Natural Gas
- SP Signal Pole (NCDOT)
- TOWN Town of Fuquay-Varina
- UNK Unknown Utility Owner
- VZN Verizon

NUMBERED NOTES ARE PROPOSED MAKE READY WORK ITEMS TO ESTABLISH POLE ATTACHMENT HEIGHTS AND SPACING AND ROADWAY/DRIVEWAY CLEARANCES WHICH ARE IN COMPLIANCE WITH THE NATIONAL ELECTRIC SAFETY CODES (NESC).

NOTES WITHOUT NUMBERS ARE OBSERVATIONS MADE DURING FIELD WORK AND ACTION BY UTILITY COMPANIES THAT MAY BE TAKEN AT THEIR DISCRETION, BUT WILL NOT BE PAID FOR BY THIS PROJECT.

ALL NEW FOC TO BE OVERLASHED TO EXISTING NCDOT UNLESS OTHERWISE INDICATED BY UTILITY TREE OR NOTE

1616 EAST MILLBROOK ROAD, SUITE 160
RALEIGH, NORTH CAROLINA 27609
(919) 876-6888 NCBES #F-0326

Fuquay-Varina Signal System Utility Make Ready Plans

Division 5 Wake County Fuquay-Varina

PLAN DATE: April 2022 REVIEWED BY: AM Encarnacion

PREPARED BY: JT Stiff REVIEWED BY: MB Toth

REVISIONS	INIT.	DATE

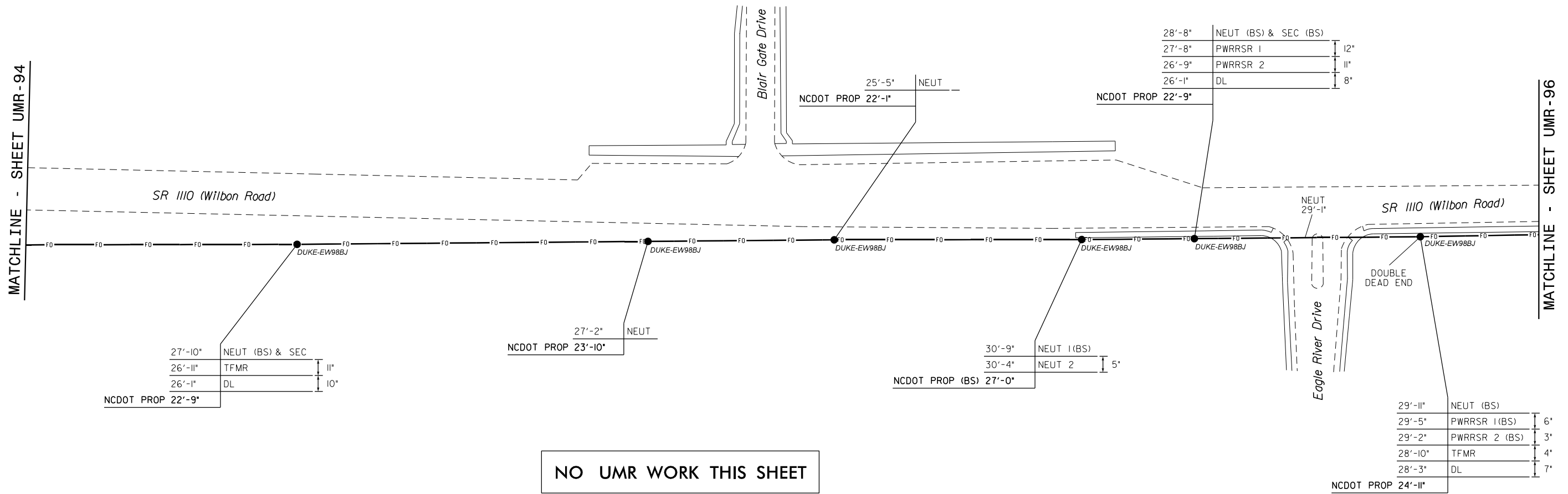
750 Greenfield Parkway, Garner, NC 27529

SCALE
0 50
1"=50'

911

CADD Filename: UMR-094.dgn

01-AUG-2022 12:15 P:\77\SD\0505343_wor\atkins.com\ATK\N\001\Documents\Roads and Bridges\Projects\100063268 Fuquay Varina\Task 10_UMR\UMR-094.dgn STIF-665 At LUS911085



NO UMR WORK THIS SHEET

NUMBERED NOTES ARE PROPOSED MAKE READY WORK ITEMS TO ESTABLISH POLE ATTACHMENT HEIGHTS AND SPACING AND ROADWAY/DRIVEWAY CLEARANCES WHICH ARE IN COMPLIANCE WITH THE NATIONAL ELECTRIC SAFETY CODES (NESC).

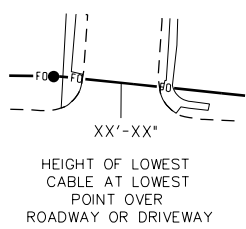
NOTES WITHOUT NUMBERS ARE OBSERVATIONS MADE DURING FIELD WORK AND ACTION BY UTILITY COMPANIES THAT MAY BE TAKEN AT THEIR DISCRETION, BUT WILL NOT BE PAID FOR BY THIS PROJECT.

ALL NEW FOC TO BE OVERLASHED TO EXISTING NCDOT UNLESS OTHERWISE INDICATED BY UTILITY TREE OR NOTE

ATTACHMENTS ARE ON THE FRONT SIDE (FS) OF POLE, UNLESS OTHERWISE NOTED

EXISTING ATTACHMENT HEIGHT	UTILITY	EXISTING DIMENSION BETWEEN CABLES
XX'-XX"	XXXXXX	XX"
XX'-XX"	XXXXXX	XX"
XX'-XX"	XXXXXX	XX"
XX'-XX"	XXXXXX	XX"

KEY



- | | |
|--------|---|
| AT&T | AT&T |
| CATV | Cable Television (Spectrum) |
| CCTV | Closed-Circuit Television |
| CLINK | Century Link |
| COUNTY | Wake County |
| DUKE | Duke Energy |
| NCDOT | North Carolina Department of Transportation |
| PNG | Piedmont Natural Gas |
| SP | Signal Pole (NCDOT) |
| TOWN | Town of Fuquay-Varina |
| UNK | Unknown Utility Owner |
| VZN | Verizon |

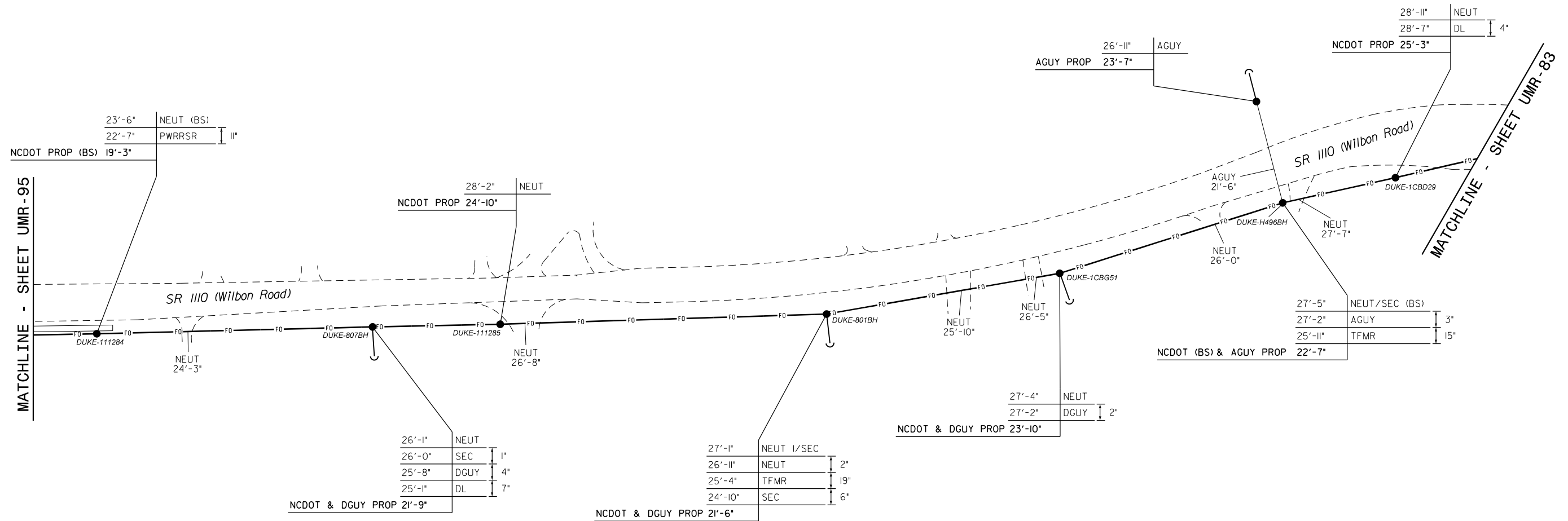
ATKINS 1616 EAST MILLBROOK ROAD, SUITE 160
RALEIGH, NORTH CAROLINA 27609
(919) 876-6888 NCBEEES #F-0326

	Fuquay-Varina Signal System Utility Make Ready Plans	
	Division 5 Wake County Fuquay-Varina	PLAN DATE: April 2022 REVIEWED BY: AM Encarnacion
	PREPARED BY: JT Stiff	REVIEWED BY: MB Toth
	REVISIONS	INIT. DATE

750 Greenfield Parkway, Garner, NC 27529

SCALE 1"=50'

CADD Filename: UMR-095.dgn



NO UMR WORK THIS SHEET

NUMBERED NOTES ARE PROPOSED MAKE READY WORK ITEMS TO ESTABLISH POLE ATTACHMENT HEIGHTS AND SPACING AND ROADWAY/DRIVEWAY CLEARANCES WHICH ARE IN COMPLIANCE WITH THE NATIONAL ELECTRIC SAFETY CODES (NESC).

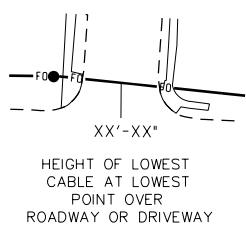
NOTES WITHOUT NUMBERS ARE OBSERVATIONS MADE DURING FIELD WORK AND ACTION BY UTILITY COMPANIES THAT MAY BE TAKEN AT THEIR DISCRETION, BUT WILL NOT BE PAID FOR BY THIS PROJECT.

ALL NEW FOC TO BE OVERLASHED TO EXISTING NCDOT UNLESS OTHERWISE INDICATED BY UTILITY TREE OR NOTE

ATTACHMENTS ARE ON THE FRONT SIDE (FS) OF POLE, UNLESS OTHERWISE NOTED

EXISTING ATTACHMENT HEIGHT	UTILITY	EXISTING DIMENSION BETWEEN CABLES
XX'-XX"	XXXXXX	XX"
XX'-XX"	XXXXXX	XX"
XX'-XX"	XXXXXX	XX"
XX'-XX"	XXXXXX	XX"

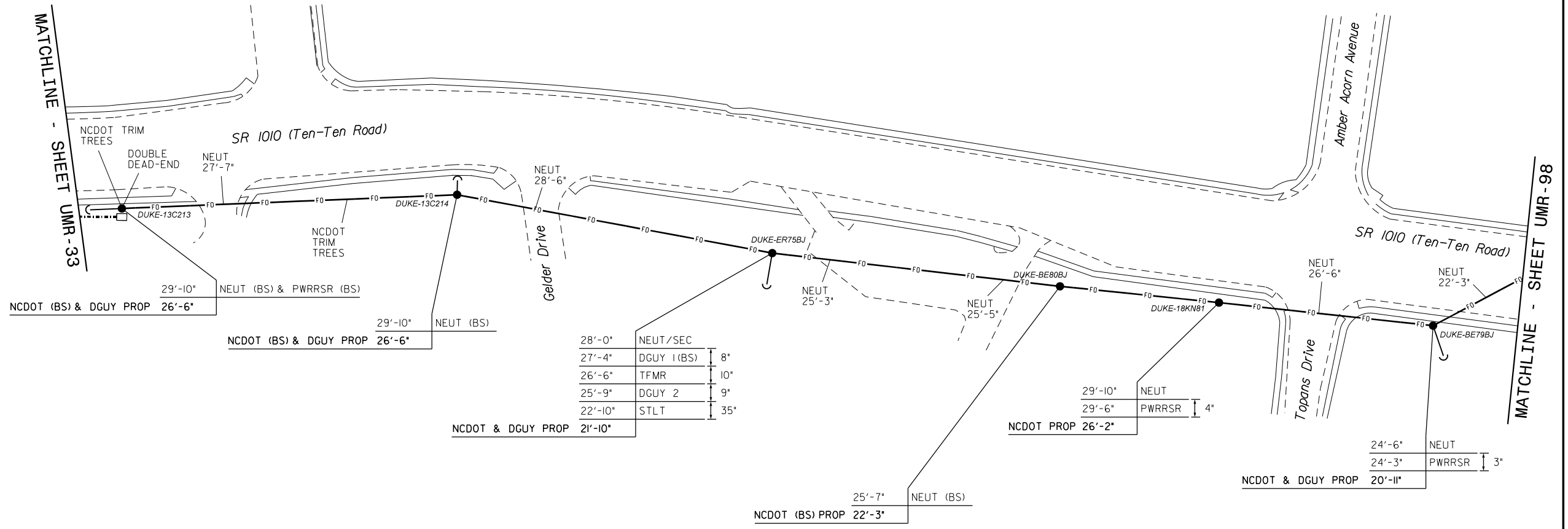
KEY



- | | |
|--------|---|
| AT&T | AT&T |
| CATV | Cable Television (Spectrum) |
| CCTV | Closed-Circuit Television |
| CLINK | Century Link |
| COUNTY | Wake County |
| DUKE | Duke Energy |
| NCDOT | North Carolina Department of Transportation |
| PNG | Piedmont Natural Gas |
| SP | Signal Pole (NCDOT) |
| TOWN | Town of Fuquay-Varina |
| UNK | Unknown Utility Owner |
| VZN | Verizon |

ATKINS 1616 EAST MILLBROOK ROAD, SUITE 160
RALEIGH, NORTH CAROLINA 27609
(919) 876-6888 NCBEE #F-0326

	Fuquay-Varina Signal System Utility Make Ready Plans	
	Division 5	Wake County Fuquay-Varina
	PLAN DATE: April 2022	REVIEWED BY: AM Encarnacion
	PREPARED BY: JT Stiff	REVIEWED BY: MB Toth
	REVISIONS	INIT. DATE



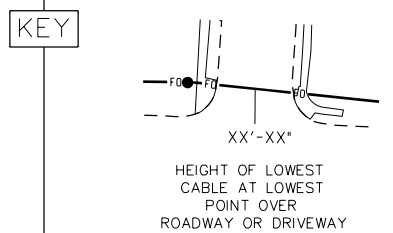
28'-0"	NEUT/SEC	
27'-4"	DGUY 1(BS)	8"
26'-6"	TFMR	10"
25'-9"	DGUY 2	9"
22'-10"	STLT	35"
NCDOT & DGUY PROP 21'-10"		

29'-10"	NEUT	
29'-6"	PWRRSR	4"
NCDOT PROP 26'-2"		
24'-6"	NEUT	
24'-3"	PWRRSR	3"
NCDOT & DGUY PROP 20'-11"		

01-AUG-2022 12:15 P:\77\SDSD053433_wor\atkins.com\ATKIN\01\Documents\Roads and Bridges\Projects\100063268 Fuquay Varina\Task 10_UMR\UMR-097.dgn STIF-4685 At LUS91085

ATTACHMENTS ARE ON THE FRONT SIDE (FS) OF POLE, UNLESS OTHERWISE NOTED

EXISTING ATTACHMENT HEIGHT	UTILITY	EXISTING DIMENSION BETWEEN CABLES
XX'-XX"	XXXXXX	XX"
XX'-XX"	XXXXXX	XX"
XX'-XX"	XXXXXX	XX"
XX'-XX"	XXXXXX	XX"



- AT&T AT&T
- CATV Cable Television (Spectrum)
- CCTV Closed-Circuit Television
- CLINK Century Link
- COUNTY Wake County
- DUKE Duke Energy
- NCDOT North Carolina Department of Transportation
- PNG Piedmont Natural Gas
- SP Signal Pole (NCDOT)
- TOWN Town of Fuquay-Varina
- UNK Unknown Utility Owner
- VZN Verizon

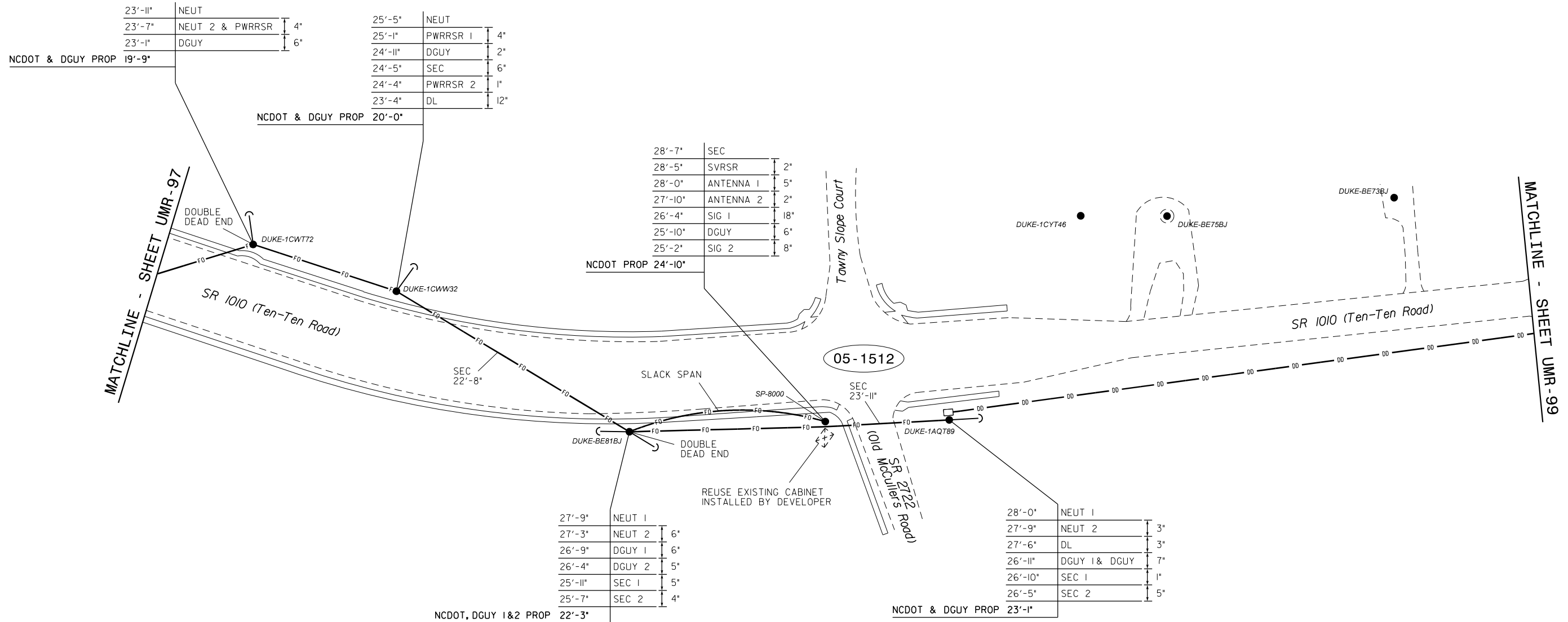
NUMBERED NOTES ARE PROPOSED MAKE READY WORK ITEMS TO ESTABLISH POLE ATTACHMENT HEIGHTS AND SPACING AND ROADWAY/DRIVEWAY CLEARANCES WHICH ARE IN COMPLIANCE WITH THE NATIONAL ELECTRIC SAFETY CODES (NESC).

NOTES WITHOUT NUMBERS ARE OBSERVATIONS MADE DURING FIELD WORK AND ACTION BY UTILITY COMPANIES THAT MAY BE TAKEN AT THEIR DISCRETION, BUT WILL NOT BE PAID FOR BY THIS PROJECT.

ALL NEW FOC TO BE OVERLASHED TO EXISTING NCDOT UNLESS OTHERWISE INDICATED BY UTILITY TREE OR NOTE

ATKINS 1616 EAST MILLBROOK ROAD, SUITE 160
RALEIGH, NORTH CAROLINA 27609
(919) 876-6888 NCBEEES #F-0326

	Fuquay-Varina Signal System Utility Make Ready Plans	
	Division 5 Wake County Fuquay-Varina	
PLAN DATE: April 2022	REVIEWED BY: AM Encarnacion	
PREPARED BY: JT Stiff	REVIEWED BY: MB Toth	
REVISIONS	INIT.	DATE



NO UMR WORK THIS SHEET

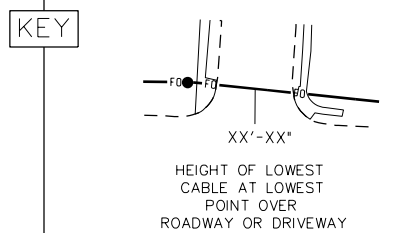
NUMBERED NOTES ARE PROPOSED MAKE READY WORK ITEMS TO ESTABLISH POLE ATTACHMENT HEIGHTS AND SPACING AND ROADWAY/DRIVEWAY CLEARANCES WHICH ARE IN COMPLIANCE WITH THE NATIONAL ELECTRIC SAFETY CODES (NESC).

NOTES WITHOUT NUMBERS ARE OBSERVATIONS MADE DURING FIELD WORK AND ACTION BY UTILITY COMPANIES THAT MAY BE TAKEN AT THEIR DISCRETION, BUT WILL NOT BE PAID FOR BY THIS PROJECT.

ALL NEW FOC TO BE OVERLASHED TO EXISTING NCDOT UNLESS OTHERWISE INDICATED BY UTILITY TREE OR NOTE

ATTACHMENTS ARE ON THE FRONT SIDE (FS) OF POLE, UNLESS OTHERWISE NOTED

EXISTING ATTACHMENT HEIGHT	UTILITY	EXISTING DIMENSION BETWEEN CABLES
XX'-XX"	XXXXXX	XX"
XX'-XX"	XXXXXX	XX"
XX'-XX"	XXXXXX	XX"
XX'-XX"	XXXXXX	XX"



- AT&T AT&T
- CATV Cable Television (Spectrum)
- CCTV Closed-Circuit Television
- CLINK Century Link
- COUNTY Wake County
- DUKE Duke Energy
- NCDOT North Carolina Department of Transportation
- PNG Piedmont Natural Gas
- SP Signal Pole (NCDOT)
- TOWN Town of Fuquay-Varina
- UNK Unknown Utility Owner
- VZN Verizon

750 Greenfield Parkway, Garner, NC 27529

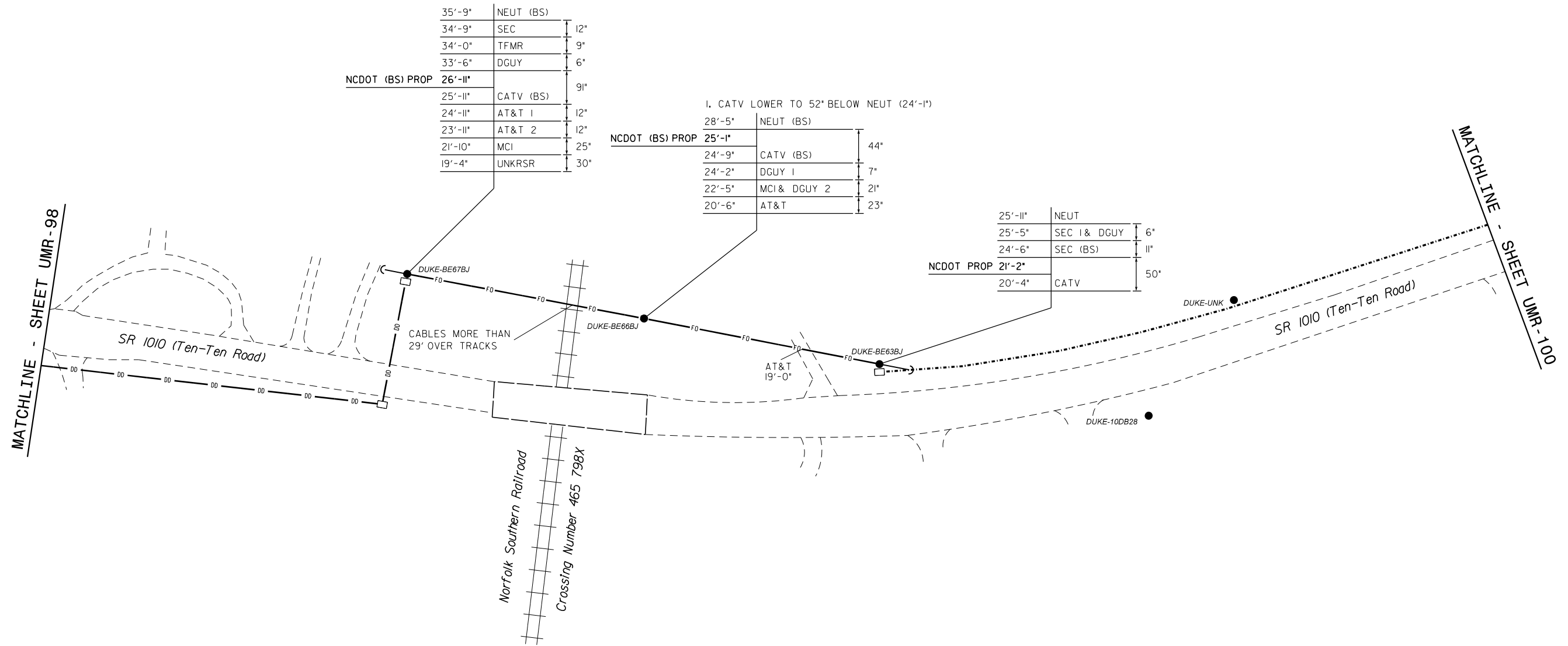
1616 EAST MILLBROOK ROAD, SUITE 160
RALEIGH, NORTH CAROLINA 27609
(919) 876-6888 NCBES #F-0326

Division 5 Wake County Fuquay-Varina

Fuquay-Varina Signal System Utility Make Ready Plans	
PLAN DATE: April 2022	REVIEWED BY: AM Encarnacion
PREPARED BY: JT Stiff	REVIEWED BY: MB Toth
REVISIONS	INIT. DATE

CADD Filename: UMR-098.dgn

01-AUG-2022 12:15 P:\77\SD\05036343_wor\k\ins-com\ATK\N\01\Documents\Roads and Bridges\Projects\100063268 Fuquay Var\Task 10_UMR\UMR-098.dgn STIF-4685 At LUS911085



MATCHLINE - SHEET UMR-98

MATCHLINE - SHEET UMR-100

SR 1010 (Ten-Ten Road)

Norfolk Southern Railroad
Crossing Number 465 798X

NCDOT (BS) PROP 26'-11"

NCDOT (BS) PROP 25'-1"

NCDOT PROP 21'-2"

35'-9"	NEUT (BS)	
34'-9"	SEC	12"
34'-0"	TFMR	9"
33'-6"	DGUY	6"
26'-11"		
25'-11"	CATV (BS)	9"
24'-11"	AT&T 1	12"
23'-11"	AT&T 2	12"
21'-10"	MCI	25"
19'-4"	UNKRSR	30"

I. CATV LOWER TO 52" BELOW NEUT (24'-1")

28'-5"	NEUT (BS)	
24'-9"	CATV (BS)	44"
24'-2"	DGUY 1	7"
22'-5"	MCI & DGUY 2	21"
20'-6"	AT&T	23"

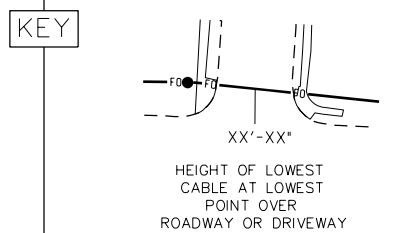
25'-11"	NEUT	
25'-5"	SEC I & DGUY	6"
24'-6"	SEC (BS)	11"
21'-2"		
20'-4"	CATV	50"

CABLES MORE THAN 29' OVER TRACKS

AT&T
19'-0"

ATTACHMENTS ARE ON THE FRONT SIDE (FS) OF POLE, UNLESS OTHERWISE NOTED

EXISTING ATTACHMENT HEIGHT	UTILITY	EXISTING DIMENSION BETWEEN CABLES
XX'-XX"	XXXXXX	XX"
XX'-XX"	XXXXXX	XX"
XX'-XX"	XXXXXX	XX"
XX'-XX"	XXXXXX	XX"



- AT&T AT&T
- CATV Cable Television (Spectrum)
- CCTV Closed-Circuit Television
- CLINK Century Link
- COUNTY Wake County
- DUKE Duke Energy
- NCDOT North Carolina Department of Transportation
- PNG Piedmont Natural Gas
- SP Signal Pole (NCDOT)
- TOWN Town of Fuquay-Varina
- UNK Unknown Utility Owner
- VZN Verizon

NUMBERED NOTES ARE PROPOSED MAKE READY WORK ITEMS TO ESTABLISH POLE ATTACHMENT HEIGHTS AND SPACING AND ROADWAY/DRIVEWAY CLEARANCES WHICH ARE IN COMPLIANCE WITH THE NATIONAL ELECTRIC SAFETY CODES (NECS).

NOTES WITHOUT NUMBERS ARE OBSERVATIONS MADE DURING FIELD WORK AND ACTION BY UTILITY COMPANIES THAT MAY BE TAKEN AT THEIR DISCRETION, BUT WILL NOT BE PAID FOR BY THIS PROJECT.

ALL NEW FOC TO BE OVERLASHED TO EXISTING NCDOT UNLESS OTHERWISE INDICATED BY UTILITY TREE OR NOTE

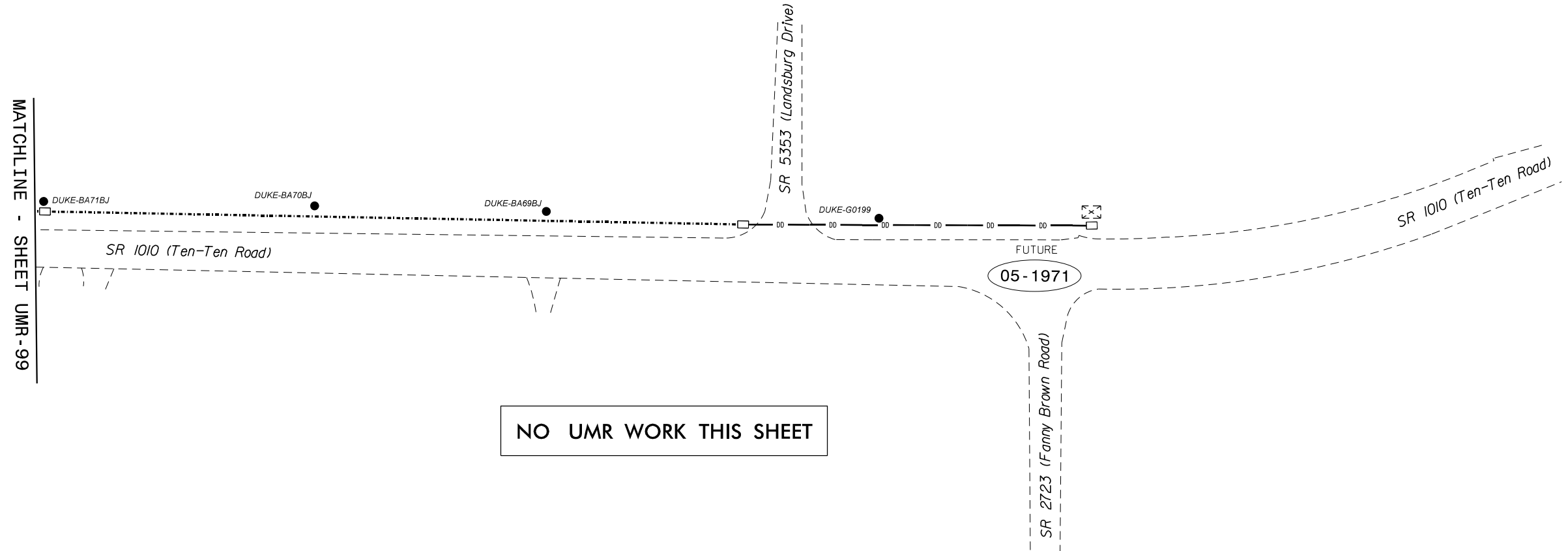
ATKINS 1616 EAST MILLBROOK ROAD, SUITE 160
RALEIGH, NORTH CAROLINA 27609
(919) 876-6888 NCBEES #F-0326

	Fuquay-Varina Signal System Utility Make Ready Plans	
	Division 5	Wake County Fuquay-Varina
	PLAN DATE: April 2022	REVIEWED BY: AM Encarnacion
PREPARED BY: JT Stiff	REVIEWED BY: MB Toth	
REVISIONS	INIT.	DATE

750 Greenfield Parkway, Garner, NC 27529

SCALE 0 50 1"=50'

CADD Filename: UMR-099.dgn



NO UMR WORK THIS SHEET

NUMBERED NOTES ARE PROPOSED MAKE READY WORK ITEMS TO ESTABLISH POLE ATTACHMENT HEIGHTS AND SPACING AND ROADWAY/DRIVEWAY CLEARANCES WHICH ARE IN COMPLIANCE WITH THE NATIONAL ELECTRIC SAFETY CODES (NESC).

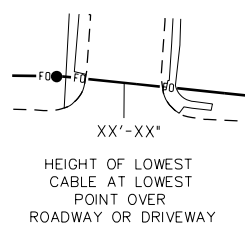
NOTES WITHOUT NUMBERS ARE OBSERVATIONS MADE DURING FIELD WORK AND ACTION BY UTILITY COMPANIES THAT MAY BE TAKEN AT THEIR DISCRETION, BUT WILL NOT BE PAID FOR BY THIS PROJECT.

ALL NEW FOC TO BE OVERLASHED TO EXISTING NCDOT UNLESS OTHERWISE INDICATED BY UTILITY TREE OR NOTE

ATTACHMENTS ARE ON THE FRONT SIDE (FS) OF POLE, UNLESS OTHERWISE NOTED


EXISTING ATTACHMENT HEIGHT	UTILITY	EXISTING DIMENSION BETWEEN CABLES
XX'-XX"	XXXXXX	XX"
XX'-XX"	XXXXXX	XX"
XX'-XX"	XXXXXX	XX"
XX'-XX"	XXXXXX	XX"

KEY



- | | |
|--------|---|
| AT&T | AT&T |
| CATV | Cable Television (Spectrum) |
| CCTV | Closed-Circuit Television |
| CLINK | Century Link |
| COUNTY | Wake County |
| DUKE | Duke Energy |
| NCDOT | North Carolina Department of Transportation |
| PNG | Piedmont Natural Gas |
| SP | Signal Pole (NCDOT) |
| TOWN | Town of Fuquay-Varina |
| UNK | Unknown Utility Owner |
| VZN | Verizon |

ATKINS 1616 EAST MILLBROOK ROAD, SUITE 160
RALEIGH, NORTH CAROLINA 27609
(919) 876-6888 NCBEE #F-0326



Fuquay-Varina Signal System
Utility Make Ready Plans

Division 5	Wake County	Fuquay-Varina
PLAN DATE: April 2022	REVIEWED BY: AM Encarnacion	
PREPARED BY: JT Stiff	REVIEWED BY: MB Toth	
REVISIONS	INIT.	DATE